

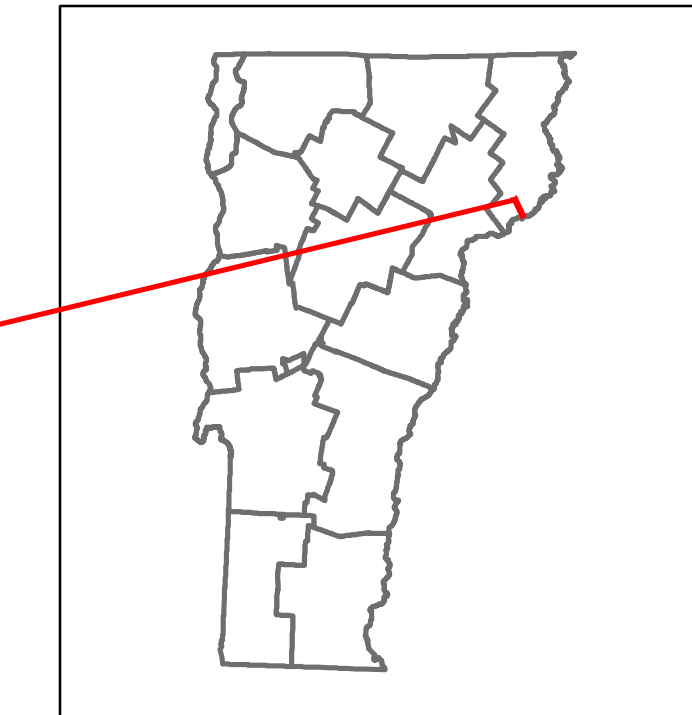


# Route Log and Progress Chart


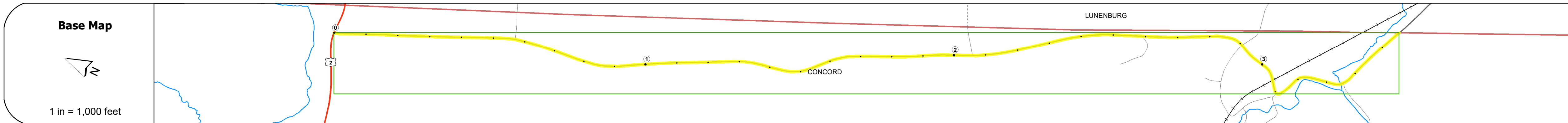
DRAFT

Please Note: Errors and Omissions May Exist.  
Contact the VTrans Mapping Section with questions or concerns.

DISTRICT	TOWN	ROUTE
7	CONCORD	Maj-0218



## Maj-0218



### STRUCTURE DESCRIPTIONS

<b>Road Widths</b>	Travellane	22					
	Roadway	22					
	Lane Count	2					
	Base						
	Subbase						
<b>Curves</b>							
<b>Grades</b>							
<b>Guardrails</b>							
<b>Rumblestrips</b>							
<b>Historic Projects</b>							
<b>Maintenance Garage</b>							
<b>Speed Zone</b>							
<b>Functional Class</b>	5						
<b>National Highway System</b>							
<b>Limited Access Highway</b>							
<b>Customer Service Level</b>							
<b>Traffic Counters</b>						E78U	
<b>AADT</b>	2022	402				417	
	2021	399				414	
	2020	352				435	
	2019	415				513	
	2018	410				510	
<b>Crash Locations</b>	(Incomplete) 2023						
	2022						
	2021						
	2020						
	2019						

<b>Historic Projects</b> Unknown, Retreatment, Resurface, Bituminous Mix, Skiny Mix, Bituminous Seal Surface Treated Gravel, Cold Plane and Bituminous Concrete, Concrete, Reclaimed Base and Bituminous Concrete	<b>Functional Class</b> 1- Interstate System, 2- Other Freeways and Expressways, 3- Principal Arterial, 4- Minor Arterial, 5- Major Collector, 6- Minor Collector <b>Speed Zones</b> 25, 30, 35, 40, 45, 50, 55, 60, 65	<b>Curves</b> Left (degrees), Right (degrees) <b>Grades</b> (degrees) Left, (degrees) Right, (degrees) grade up, (degrees) grade down <b>Road Widths</b> (ft)	<b>Traffic Counters</b> Continuous (CTC), Weigh-In-Motion (WIM), Short-Term, Scheduled, Short-Term, Unscheduled (counter ID) <b>Crash Locations</b> Fatal, Injury, Property Damage Only, Unknown Crash Type <b>High Crash Locations (HCL's)</b> Sections (& Intersections) HCL No. 1-100 (1-10), 101-200 (11-20), 201-300 (21-30), 301-400 (31-40), 401-800 (41-113)	<b>Mileage by Functional Class By Sheet</b> 0218 5 - Major collector 3.560 <b>Page Total Mileage: 3.560 mi</b>	<b>Mileage by Town By Sheet</b> CONCORD - S02180507 3.56 of 3.56 <b>Page Total Mileage: 3.56 mi</b>	<b>DISTRICT</b> 7	<b>TOWN</b> CONCORD	<b>Date:</b> 09/25/23 <b>1 of 1</b> TWN mileage: 0.0 to 3.56 ETE mileage: 0.0 to 3.56	<b>ROUTE</b> Maj-0218 ETE mileage: 0.0 to 3.56
---	--	--	--	--	---	----------------------	------------------------	--	--

For More Information Contact - Vermont Agency of Transportation, Policy, Planning and Intermodal Development Division - Mapping Section, 219 North Main Street, Barre, VT 05641 Telephone: 802-828-2600.