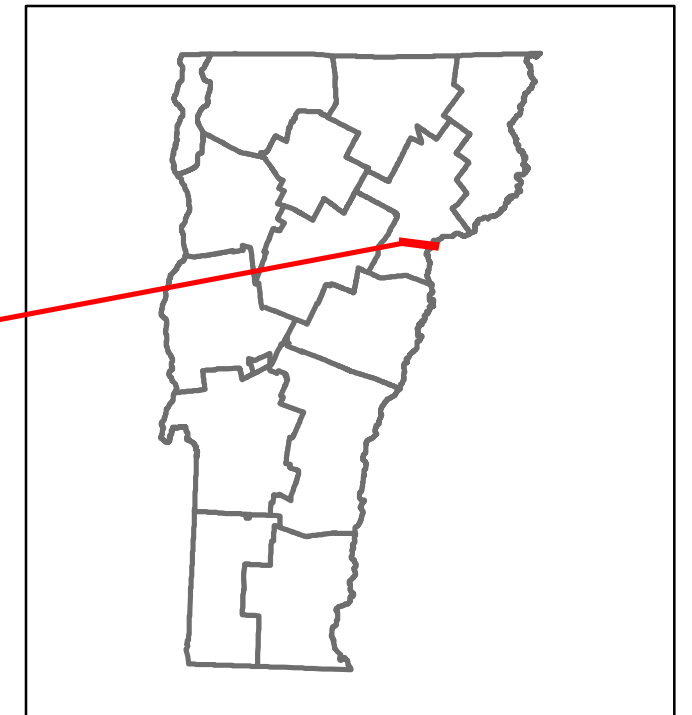

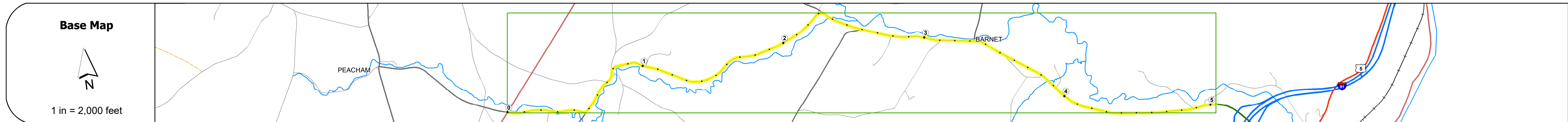


DISTRICT	TOWN	ROUTE
7	BARNET	Maj-0216



Maj-0216



STRUCTURE DESCRIPTIONS

Bridge 9:
Stringer/multi-beam or girder - 1954
Structure No: 200216000903012
Length: 69'
Height: 100.0'
Width: 24.0'
Weight Limit: 0
Facility Carried: TR 01 FAS 216
Structure Type: ROLLED BEAM
Features Intersected: SOUTH PEACHAM BROOK
Surface: Bituminous
Inspection Date: 7/2022
Maintenance/Ownership: Town

Bridge 8:
Tee Beam - 1929
Structure No: 200216000803012
Length: 33'
Height: 100.0'
Width: 22.0'
Weight Limit: 0
Facility Carried: TR 01 FAS 216
Structure Type: CONCRETE T-BEAM
Features Intersected: STEVENS RIVER
Surface: Bituminous
Inspection Date: 7/2022
Maintenance/Ownership: Town

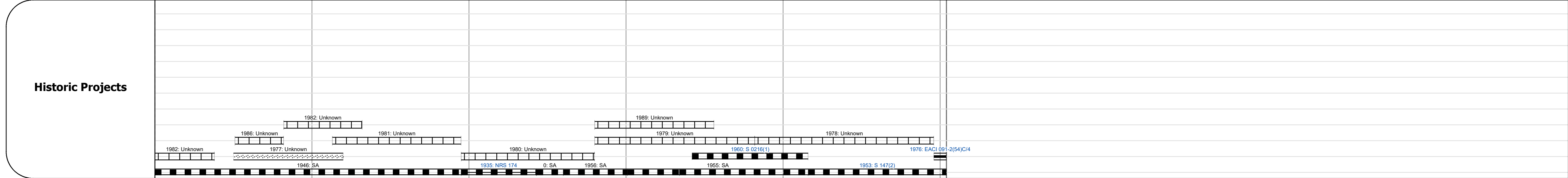
Road Widths	Travellane	22
	Roadway	22
	Lane Count	2
	Base	
	Subbase	3" Plant Mix 24" Crush

Curves	
---------------	--

Grades	
---------------	--

Guardrails	
-------------------	--

Rumblestrips	
---------------------	--



Maintenance Garage	
---------------------------	--

Speed Zone	
-------------------	--

Functional Class	5
-------------------------	---

National Highway System	
--------------------------------	--

Limited Access Highway	
-------------------------------	--

Customer Service Level	
-------------------------------	--

Traffic Counters	C328	C327
-------------------------	------	------

AADT	2022: 727	913	1448
	2021: 613	906	1437
	2020: 507	805	1359
	2019: 509	951	1604
	2018: 370	950	1600

Crash Locations	(Incomplete) 2023	
	2022	
	2021	
	2020	
	2019	

Historic Projects Unknown, Retreatment, Resurface, Bituminous Mix, Skiny Mix, Bituminous Seal Bituminous Concrete, Bituminous Macadam, Cold Plane and Bituminous Concrete, Reclaimed Base and Bituminous Concrete, Concrete, Gravel, Surface Treated Gravel, Plant Mix, Reclaimed Base and Bituminous Concrete	Functional Class 1- Interstate System, 2- Other Freeways and Expressways, 3- Principal Arterial, 4- Minor Arterial, 5- Major Collector, 6- Minor Collector	Curves Left, Right, Grades (down, up, down)	Traffic Counters Continuous (CTC), Weigh-In-Motion (WIM), Short-Term, Scheduled, Short-Term, Unscheduled	Crash Locations Fatal, Injury, Property Damage Only, Unknown Crash Type, High Crash Locations (HCL's)	Mileage by Functional Class By Sheet 0216 5 - Major collector 5.040	Mileage by Town By Sheet BARNET - S02160301 5.04 of 5.04	DISTRICT 7	TOWN BARNET	Date: 09/26/23	ROUTE Maj-0216
					Page Total Mileage: 5.04 mi	Page Total Mileage: 5.04 mi	1 of 1 TWN mileage: 0.0 to 5.04	ETE mileage: 0.9 to 5.94		