

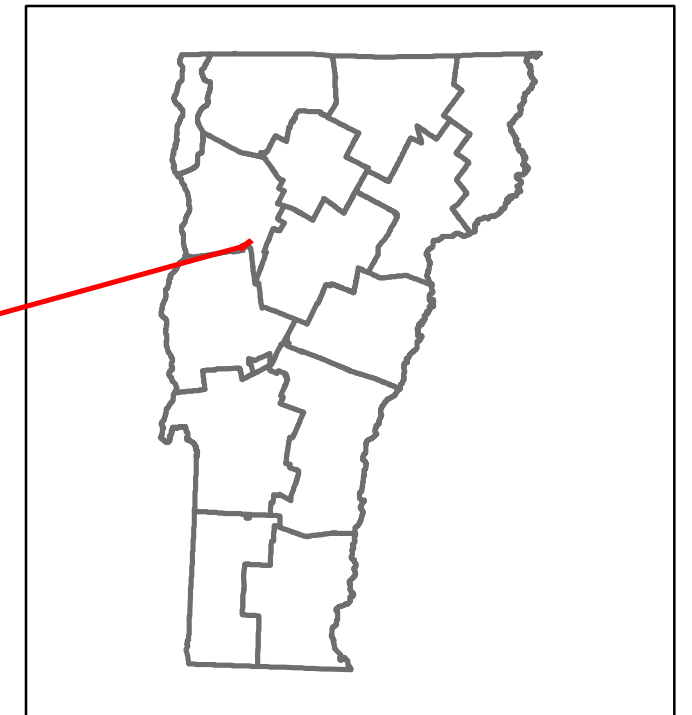


Route Log and Progress Chart

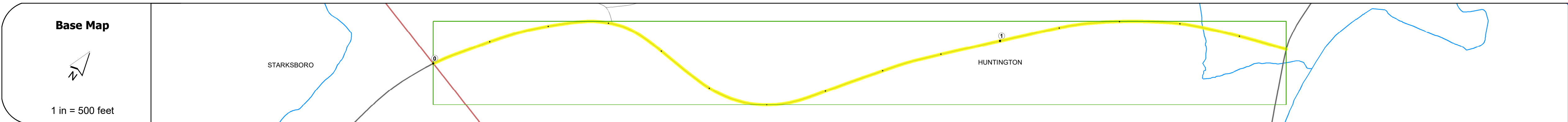
DRAFT

Please Note: Errors and Omissions May Exist.
Contact the VTrans Mapping Section with questions or concerns.

DISTRICT	TOWN	ROUTE
5	HUNTINGTON	Maj-0212



Maj-0212



STRUCTURE DESCRIPTIONS

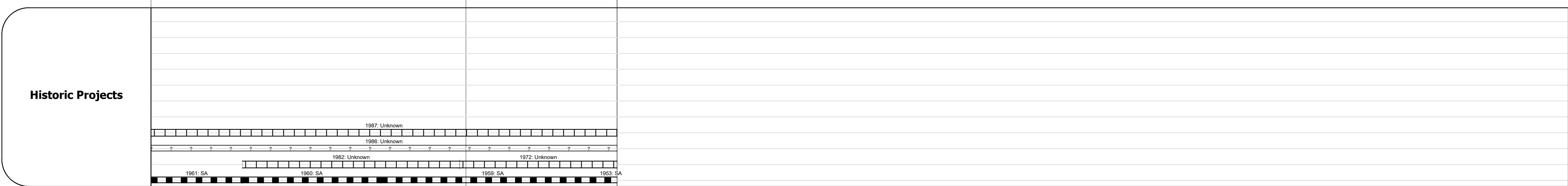
Road Widths	Travellane: 24
Roadway	24
Lane Count	2
Base	
Subbase	

Curves	
---------------	--

Grades	
---------------	--

Guardrails	
-------------------	--

Rumblestrips	
---------------------	--



Maintenance Garage	
---------------------------	--

Speed Zone	
-------------------	--

Functional Class	5
-------------------------	---

National Highway System	
--------------------------------	--

Limited Access Highway	
-------------------------------	--

Customer Service Level	
-------------------------------	--

Traffic Counters	
-------------------------	--

AADT	2022: 1081
	2021: 1072
	2020: 946
	2019: 1117
	2018: 1100

Crash Locations	(Incomplete) 2023
	2022
	2021
	2020
	2019

Historic Projects Unknown, Retreatment, Resurface, Bituminous Mix, Skiny Mix, Bituminous Seal Bituminous Concrete, Cold Plane and Bituminous Concrete, Reclaimed Base and Bituminous Concrete, Surface Treated Gravel, Plant Mix, Concrete	Functional Class 1- Interstate System, 2- Other Freeways and Expressways, 3- Principal Arterial, 4- Minor Arterial, 5- Major Collector, 6- Minor Collector	Curves Left (degrees), Right (degrees) Grades (degrees) Left, (degrees) Right, grade up, grade down	Traffic Counters Continuous (CTC), Weigh-In-Motion (WIM), Short-Term, Scheduled, Short-Term, Unscheduled Crash Locations Fatal, Injury, Property Damage Only, Unknown Crash Type High Crash Locations (HCL's) HCL No. 1-100, 101-200, 201-300, 301-400, 401-800	Mileage by Functional Class By Sheet 0212 5 - Major Collector 1.480	Mileage by Town By Sheet HUNTINGTON - S02120408 1.48 of 1.48	DISTRICT 5	TOWN HUNTINGTON	Date: 09/25/23	ROUTE Maj-0212 ETE mileage: 3.66 to 5.14
				Speed Zones 25, 30, 35, 40, 45, 50, 55, 60, 65	Road Widths (ft)	Page Total Mileage: 1.480 mi	Page Total Mileage: 1.48 mi	1 of 1 TWN mileage: 0.0 to 1.48	

For More Information Contact - Vermont Agency of Transportation, Policy, Planning and Intermodal Development Division - Mapping Section, 219 North Main Street, Barre, VT 05641 Telephone: 802-828-2600.