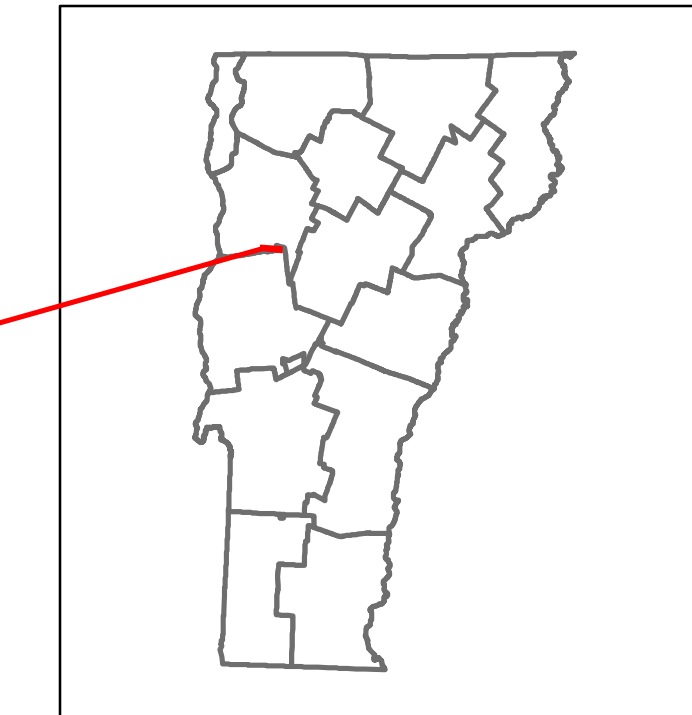
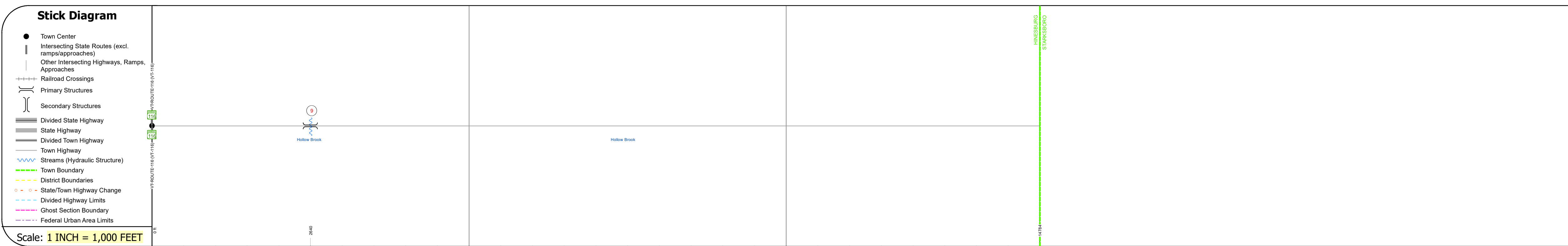
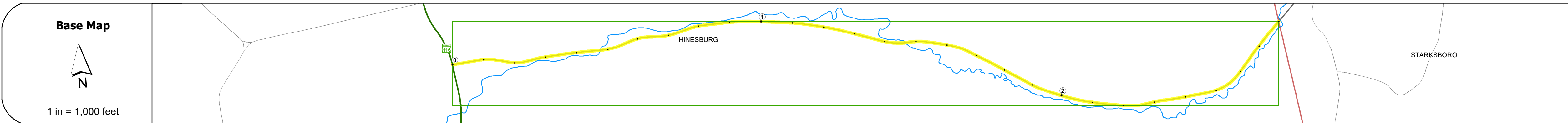


DISTRICT	TOWN	ROUTE
5	HINESBURG	Maj-0212



Maj-0212



STRUCTURE DESCRIPTIONS

Bridge 9:
Stringer/multi-beam or girder - 1940
Structure No: 20021200904072
Length: 43'
Height: 100.0'
Width: 26.0'
Weight Limit: 0
Facility Carried: TR 05 FAS 212
Structure Type: ROLLED BEAM
Features Intersected: HOLLOW BROOK
Surface: Bituminous
Inspection Date: 8/2022
Maintenance/Ownership: Town

Road Widths	Travellane	22
	Roadway	26
	Lane Count	2
	Base	
	Subbase	
Curves		
Grades		
Guardrails		
Rumblestrips		
Historic Projects		
Maintenance Garage		
Speed Zone		
Functional Class	5	
National Highway System		
Limited Access Highway		
Customer Service Level		
Traffic Counters		
AADT	2022	1528
	2021	1516
	2020	1338
	2019	1580
	2018	1600
Crash Locations	(Incomplete) 2023	
	2022	
	2021	
	2020	
	2019	

Historic Projects Unknown, Bituminous Concrete, Retreatment, Bituminous Macadam, Resurface, Cold Plane and Bituminous Concrete, Bituminous Mix, Concrete, Skiny Mix, Bituminous Seal, Gravel, Surface Treated Gravel, Plant Mix, Reclaimed Base and Bituminous Concrete	Functional Class 1 - Interstate System, 2 - Other Freeways and Expressways, 3 - Principal Arterial, 4 - Minor Arterial, 5 - Major Collector, 6 - Minor Collector	Curves Left, Right, Grades (down, up, down)	Traffic Counters Continuous (CTC), Weigh-In-Motion (WIM), Short-Term, Scheduled, Short-Term, Unscheduled	Crash Locations Fatal, Injury, Property Damage Only, Unknown Crash Type, High Crash Locations (HCL's)	Mileage by Functional Class By Sheet 0212 5 - Major collector 2.800	Mileage by Town By Sheet HINESBURG - S02120407 2.8 of 2.8	DISTRICT 5	TOWN HINESBURG	Date: 09/25/23	ROUTE Maj-0212 ETE mileage: 0.0 to 2.8
Speed Zones 25, 30, 35, 40, 45, 50, 55, 60, 65						Page Total Mileage: 2.800 mi		Page Total Mileage: 2.8 mi		