Route Log and Progress Chart

DRAFT

Please Note: Errors and Omissions May Exist.
Contact the VTrans Mapping Section with questions or concerns.

DISTRICT	TOWN	ROUTE
5	RICHMOND	Maj-0211

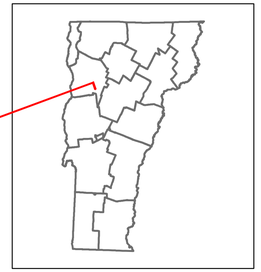

Maj-0211

Base Map

1 in = 1,000 feet

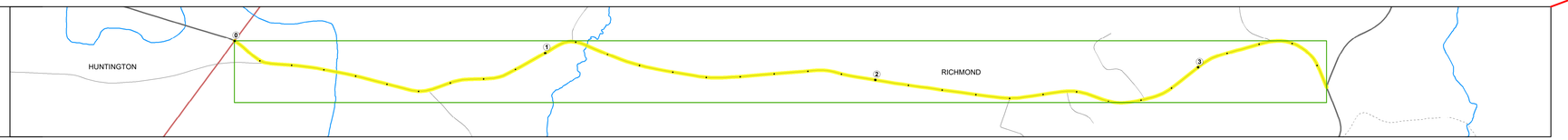

Stick Diagram

- Town Center
- Intersecting State Routes (excl. ramps/approaches)
- Other Intersecting Highways, Ramps, Approaches
- Railroad Crossings
- Primary Structures
- Secondary Structures
- Divided State Highway
- State Highway
- Divided Town Highway
- Town Highway
- Streams (Hydraulic Structure)
- Town Boundary
- District Boundaries
- State/Town Highway Change
- Divided Highway Limits
- Ghost Section Boundary
- Federal Urban Area Limits

Scale: 1 INCH = 1,000 FEET

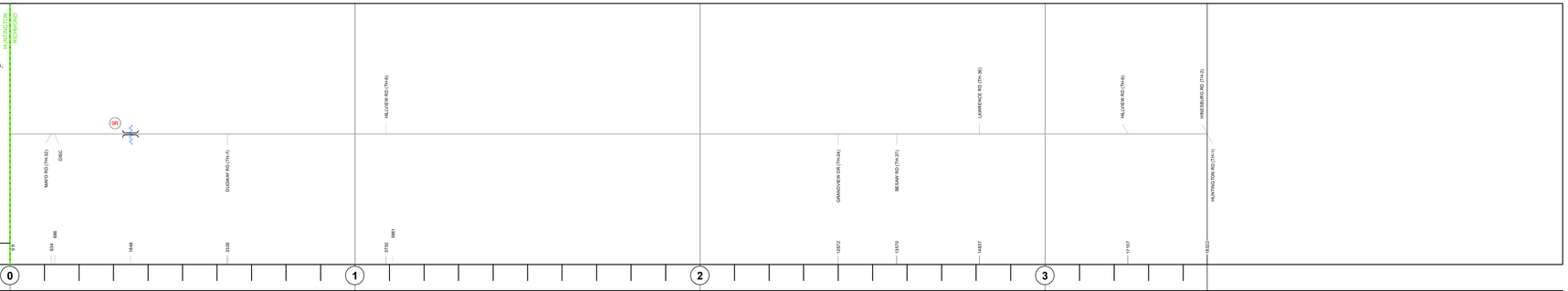

Road Widths

Travellane	22
Roadway	22
Lane Count	2
Base	
Subbase	24" Gravel

Curves

Grades

Guardrails

Rumblestrips

Historic Projects

- 1982: Unknown
- 1980: BHS 0211(23)S — 1982: Unknown
- 1979: Unknown
- 1984: Unknown
- 1981: Unknown
- 1976: Unknown
- 1982: Unknown
- 1974: Unknown
- 1948: SA
- 1949: SA
- 1952: SA
- 1947: SA
- 1946: SA
- 1947: SA

Maintenance Garage

Speed Zone

Functional Class

5

National Highway System

Limited Access Highway

Customer Service Level

Traffic Counters

D349

AADT

2022	2131
2021	2114
2020	1970
2019	2326
2018	2400

Crash Locations

(Incomplete) 2023
2022
2021
2020
2019

HCL Section No. 171

HCL Section No. 377

STRUCTURE DESCRIPTIONS

Bridge 9R:
Stringer/multi-beam or girder - 1946
Structure No. 200211009R04112
Length: 168'
Height: 100.0'
Width: 24.0'
Weight Limit: 0
Facility Carried: TR 01 FAS 211
Structure Type: 2 SP CONT ROLLED BM
Features Intersected: HUNTINGTON RIVER
Inspection Date: 8/2022
Maintenance/Ownership: Town

Historic Projects

Unknown, Retreatment, Resurface, Bituminous Mix, Skinny Mix, Bituminous Seal, Bituminous Concrete, Bituminous Macadam, Cold Plane and Bituminous Concrete, Concrete, Gravel, Surface Treated Gravel, Plant Mix, Reclaimed Base and Bituminous Concrete

Indicated plans available - http://vtransmap01.aot.state.vt.us/rp/dpr/Diwebstore/

Functional Class

1 - Interstate System; 2 - Other Freeways and Expressways; 3 - Principal Arterial; 4 - Minor Arterial; 5 - Major Collector; 6 - Minor Collector

Speed Zones

SPEED LIMIT 25, 30, 35, 40, 45, 50, 55, 60, 65

Curves

Left (degrees), Right

Grades

grade up (percent), grade down

Road Widths

(ft)

Traffic Counters

Continuous (CTC)
Weigh-In-Motion (WIM)
Short-Term, Scheduled
Short-Term, Unscheduled
(counter ID)

AADT

(AADT)

Crash Locations

Fatal, Property Damage Only, Injury, Unknown Crash Type

High Crash Locations (HCL's)

Sections (& Intersections)

HCL No.
1 - 100 (1 - 10)
101 - 200 (11 - 20)
201 - 300 (21 - 30)
301 - 400 (31 - 40)
401 - 800 (41 - 113)

Mileage by Functional Class By Sheet

0211	5 - Major Collector	3.470

Page Total Mileage: 3.470 mi

Mileage by Town By Sheet

RICHMOND - S02110411		3.47 of 3.47

Page Total Mileage: 3.47 mi

DISTRICT	TOWN	Date: 09/25/23	ROUTE
5	RICHMOND	1 of 1 TWN mileage: 0.0 to 3.47	Maj-0211 ETE mileage: 11.06 to 14.53

For More Information Contact - Vermont Agency of Transportation, Policy, Planning and Intermodal Development Division - Mapping Section, 219 North Main Street, Barre, VT 05641 Telephone: 802-828-2600.