

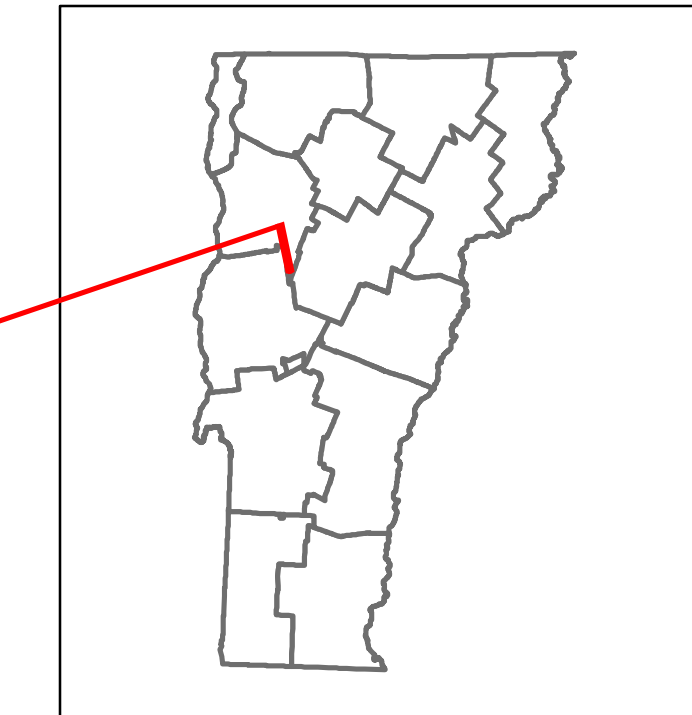


Route Log and Progress Chart


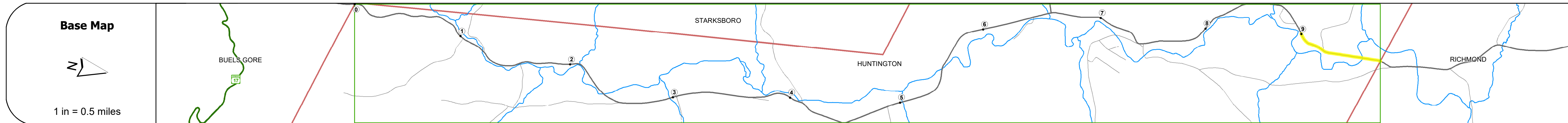
DRAFT

Please Note: Errors and Omissions May Exist.
Contact the VTrans Mapping Section with questions or concerns.

DISTRICT	TOWN	ROUTE
5	HUNTINGTON	Maj-0211



Maj-0211



STRUCTURE DESCRIPTIONS	
Bridge 13:	Stringer/multi-beam or girder - 2001
	Structure No: 200211001304082
	Length: 147'
	Height: 100.0'
	Width: 27.0'
	Weight Limit: 0
	Facility Carried: TR 01 FAS 211
	Structure Type: WELDED PLATE GIRDER
	Features Intersected: HUNTINGTON RIVER
	Surface: Bituminous
	Inspection Date: 8/2022
	Maintenance/Ownership: Town

Road Widths	Travellane: 22
	Roadway: 24
	Lane Count: 2
	Base:
	Subbase:

Curves	
---------------	--

Grades	
---------------	--

Guardrails	
-------------------	--

Rumblestrips	
---------------------	--

Historic Projects	<ul style="list-style-type: none"> 2001: BRF 0211(4) 1987: Unknown 1976: Unknown 1948: SA
--------------------------	---

Maintenance Garage	
---------------------------	--

Speed Zone	
-------------------	--

Functional Class	5
-------------------------	---

National Highway System	
--------------------------------	--

Limited Access Highway	
-------------------------------	--

Customer Service Level	
-------------------------------	--

Traffic Counters	
-------------------------	--

AADT	2022: 2013
	2021: 1997
	2020: 1763
	2019: 2081
	2018: 2100

Crash Locations	(Incomplete) 2023: HCL Section No. 171
	2022: []
	2021: []
	2020: []
	2019: []

Historic Projects Unknown, Retreatment, Resurface, Bituminous Mix, Skiny Mix, Bituminous Seal, Surface Treated Gravel, Cold Plane and Bituminous Concrete, Reclaimed Base and Bituminous Concrete, Plant Mix, Concrete	Functional Class 1- Interstate System, 2- Other Freeways and Expressways, 3- Principal Arterial, 4- Minor Arterial, 5- Major Collector, 6- Minor Collector	Curves Left (degrees), Right (degrees), Grades (percent) grade up, (percent) grade down	Traffic Counters Continuous (CTC), Weigh-In-Motion (WIM), Short-Term, Scheduled, Short-Term, Unscheduled (counter ID)	Crash Locations Fatal, Injury, Property Damage Only, Unknown Crash Type, High Crash Locations (HCL's) Sections (& Intersections)	Mileage by Functional Class By Sheet 0211 5 - Major Collector 0.700	Mileage by Town By Sheet HUNTINGTON - S02110408 0.7 of 9.7	DISTRICT 5	TOWN HUNTINGTON	Date: 09/26/23	ROUTE Maj-0211
					Speed Zones 25, 30, 35, 40, 45, 50, 55, 60, 65	Road Widths (ft)	Page Total Mileage: 0.700 mi	Page Total Mileage: 0.7 mi	2 of 2 TWN mileage: 9.0 to 9.7	ETE mileage: 10.36 to 11.06