

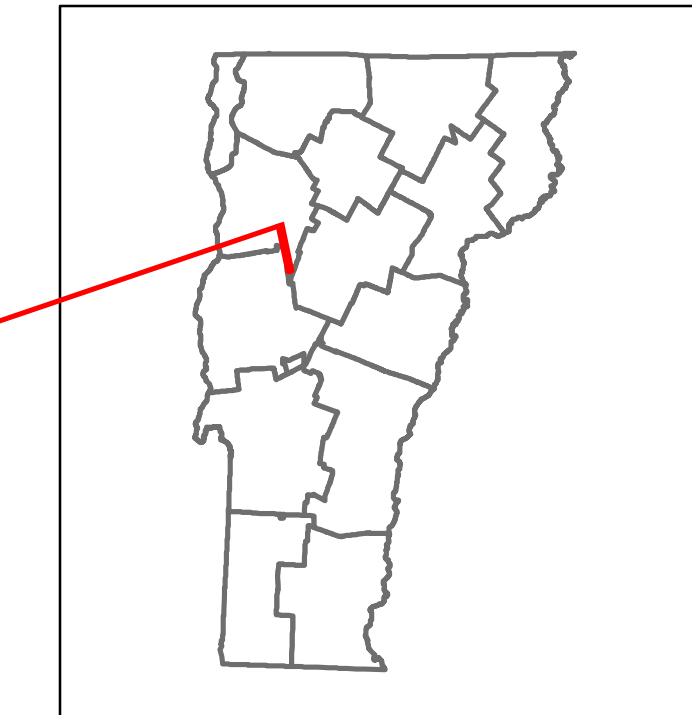


Route Log and Progress Chart

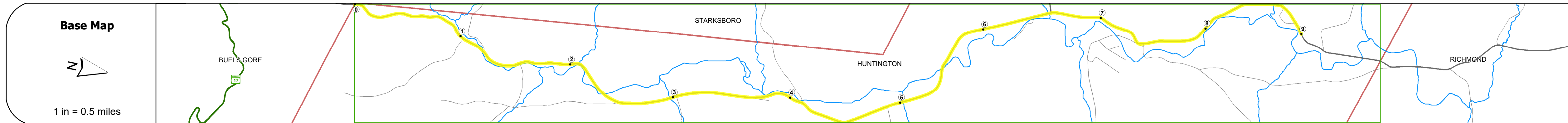
DRAFT

Please Note: Errors and Omissions May Exist.
Contact the VTrans Mapping Section with questions or concerns.

DISTRICT	TOWN	ROUTE
5	HUNTINGTON	Maj-0211



Maj-0211



STRUCTURE DESCRIPTIONS

Bridge 10:
Tee Beam - 1929
Structure No. 200211001004082
Length: 54'
Height: 100.0'
Width: 22.0'
Weight Limit: 0
Facility Carried: TR 01 FAS 211
Structure Type: CONCRETE T-BEAM
Features Intersected: HUNTINGTON RIVER
Surface: Bituminous
Inspection Date: 8/2022
Maintenance/Ownership: Town

Bridge 8:
Stringer/multi-beam or girder - 1917
Structure No. 200211000804082
Length: 97'
Height: 100.0'
Width: 24.0'
Weight Limit: 0
Facility Carried: TR 01 FAS 211
Structure Type: WELDED PLATE GIRDER
Features Intersected: HUNTINGTON RIVER
Surface: Bituminous
Inspection Date: 8/2022
Maintenance/Ownership: Town

Bridge 7H:
Slab - 1976
Structure No. 200211007H04082
Length: 23'
Height: 100.0'
Width: 30.0'
Weight Limit: 0
Facility Carried: TR 01 FAS 211
Structure Type: CONCRETE SLAB
Features Intersected: COBB BROOK
Surface: Bituminous
Inspection Date: 8/2022
Maintenance/Ownership: Town

Bridge 12:
Stringer/multi-beam or girder - 1976
Structure No. 200211001204082
Length: 64'
Height: 100.0'
Width: 29.0'
Weight Limit: 0
Facility Carried: TR 01 FAS 211
Structure Type: ROLLED BEAM
Features Intersected: BRUSH BROOK
Surface: Bituminous
Inspection Date: 8/2022
Maintenance/Ownership: Town

Bridge 14:
Stringer/multi-beam or girder - 1939
Structure No. 200211001404082
Length: 173'
Height: 100.0'
Width: 27.0'
Weight Limit: 0
Facility Carried: TR 01 FAS 211
Structure Type: SPAN ROLLED BEAM
Features Intersected: HUNTINGTON RIVER
Surface: Bituminous
Inspection Date: 8/2022
Maintenance/Ownership: Town

Bridge 9H:
Stringer/multi-beam or girder - 1939
Structure No. 200211009H04082
Length: 54'
Height: 100.0'
Width: 23.0'
Weight Limit: 0
Facility Carried: TR 01 FAS 211
Structure Type: ROLLED BEAM
Features Intersected: TEXAS HILL BROOK
Surface: Bituminous
Inspection Date: 8/2022
Maintenance/Ownership: Town

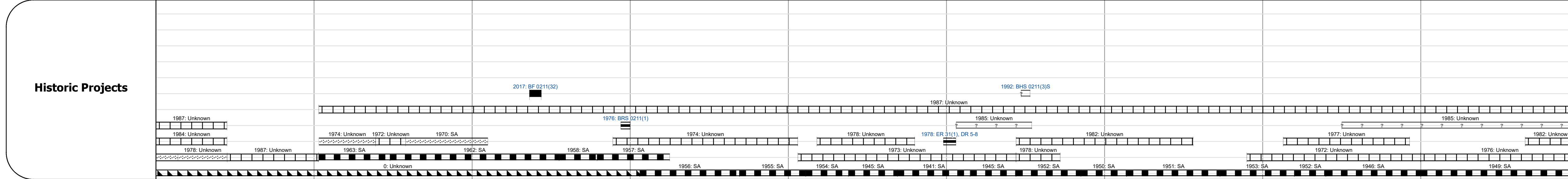
Road Widths	Travellane	Roadway	Lane Count	Base	Subbase

Curves	Radius	Length
	2.5 4.4	10

Grades	Grade (%)	Length

Guardrails	Type	Length

Rumblestrips	Type	Length



Maintenance Garage	Location	Length

Speed Zone	Speed (mph)	Length

Functional Class	Class	Length
	5 - Major collector	

National Highway System	Route	Length

Limited Access Highway	Route	Length

Customer Service Level	Level	Length

Traffic Counters	Location	Year	ADT

ADT	2022	2021	2020	2019	2018
532	395	349	412	410	
746	740	653	771	770	
2215	2197	1939	2289	1700	
2013	1763	2081		2100	

Crash Locations	Year	Location	Type
	2023		
	2022		
	2021		
	2020		
	2019		

Historic Projects Unknown, Bituminous Concrete, Retreatment, Resurface, Bituminous Mix, Skippy Mix, Bituminous Seal	Functional Class 1-Interstate System, 2-Other Freeways and Expressways, 3-Principal Arterial, 4-Minor Arterial, 5-Major Collector, 6-Minor Collector	Curves Left, Right, Grades (up/down)	Traffic Counters Continuous (CTC), Weigh-In-Motion (WIM), Short-Term, Scheduled, Short-Term, Unscheduled	Crash Locations Fatal, Injury, Property Damage Only, Unknown Crash Type, High Crash Locations (HCL's)	Mileage by Functional Class By Sheet 0211 5 - Major collector 9.000	Mileage by Town By Sheet HUNTINGTON - S02110408 9.0 of 9.7	DISTRICT 5	TOWN HUNTINGTON	Date: 09/26/23	ROUTE Maj-0211
Page Total Mileage: 9.000 mi								1 of 2 TWN mileage: 0.0 to 9.0	ETE mileage: 1.36 to 10.36	

For More Information Contact - Vermont Agency of Transportation, Policy, Planning and Intermodal Development Division - Mapping Section, 219 North Main Street, Barre, VT 05641 Telephone: 802-828-2600.