
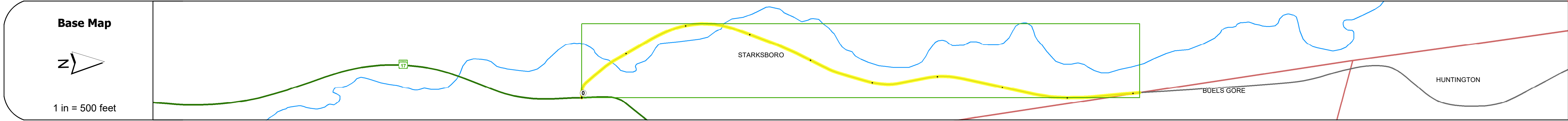


DISTRICT	TOWN	ROUTE
5	STARSBORO	Maj-0211



Maj-0211



### STRUCTURE DESCRIPTIONS

**Bridge 7S:**  
Culvert - 1962  
Structure No. 200211007501192  
Length: 24'  
Height: 100.0'  
Weight Limit: 0  
Facility Carried: TR 04 FAS 211  
Structure Type: CGMPA  
Features Intersected: HUNTINGTON RIVER  
Inspection Date: 8/2022  
Maintenance/Ownership: Town

**Bridge 11:**  
Culvert - 1962  
Structure No. 200211001101192  
Length: 23'  
Height: 100.0'  
Weight Limit: 0  
Facility Carried: TR 04 FAS 211  
Structure Type: CGMPA  
Features Intersected: HUNTINGTON RIVER  
Inspection Date: 8/2022  
Maintenance/Ownership: Town

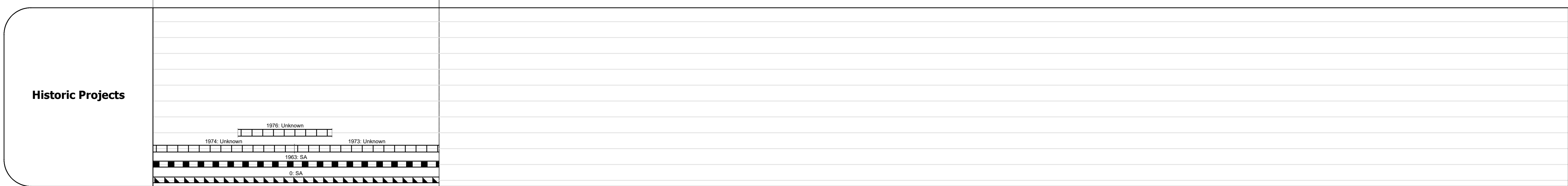
<b>Road Widths</b>	Travellane	22
Roadway	22	
Lane Count	2	
Base		
Subbase		

<b>Curves</b>	
---------------	--

<b>Grades</b>	
---------------	--

<b>Guardrails</b>	
-------------------	--

<b>Rumblestrips</b>	
---------------------	--



<b>Maintenance Garage</b>	
---------------------------	--

<b>Speed Zone</b>	
-------------------	--

<b>Functional Class</b>	5
-------------------------	---

<b>National Highway System</b>	
--------------------------------	--

<b>Limited Access Highway</b>	
-------------------------------	--

<b>Customer Service Level</b>	
-------------------------------	--

<b>Traffic Counters</b>	
-------------------------	--

<b>AAADT</b>	2022	398
	2021	395
	2020	349
	2019	412
	2018	410

<b>Crash Locations</b>	(Incomplete) 2023	
	2022	
	2021	
	2020	
	2019	

<b>Historic Projects</b> Unknown, Retreatment, Resurface, Bituminous Mix, Skiny Mix, Bituminous Seal, Surface Treated Gravel, Plant Mix, Reclaimed Base and Bituminous Concrete, Concrete, Gravel	<b>Functional Class</b> 1- Interstate System, 2- Other Freeways and Expressways, 3- Principal Arterial, 4- Minor Arterial, 5- Major Collector, 6- Minor Collector	<b>Curves</b> Left, Right, Grades (degrees), Left, Right, grade up, grade down	<b>Traffic Counters</b> Continuous (CTC), Weigh-In-Motion (WIM), Short-Term, Scheduled, Short-Term, Unscheduled	<b>Crash Locations</b> Fatal, Injury, Property Damage Only, Unknown Crash Type, High Crash Locations (HCL's)	<b>Mileage by Functional Class By Sheet</b> 0211 5 - Major Collector 0.910	<b>Mileage by Town By Sheet</b> STARKSBORO - S02110119 0.91 of 0.91	<b>DISTRICT</b> 5	<b>TOWN</b> STARSBORO	<b>Date:</b> 09/25/23	<b>ROUTE</b> Maj-0211 ETE mileage: 0.0 to 0.91
					Page Total Mileage: 0.91 mi					