

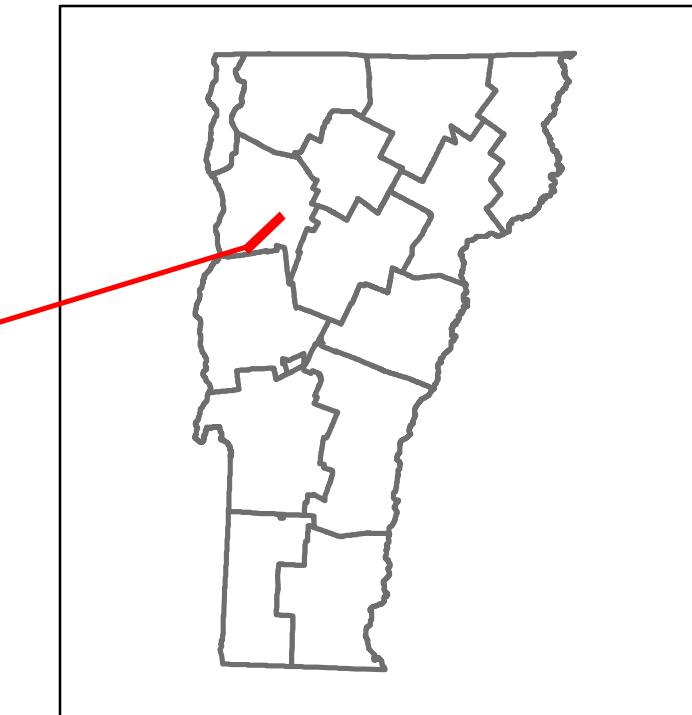


# Route Log and Progress Chart

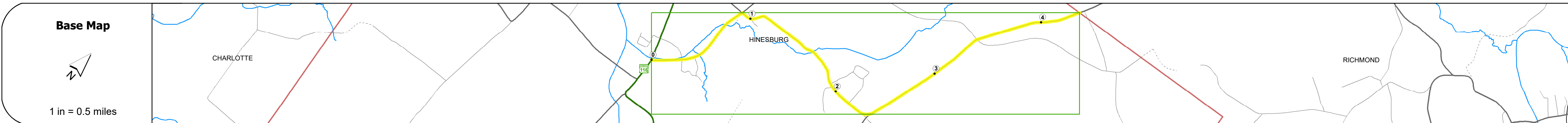
**DRAFT**

Please Note: Errors and Omissions May Exist.  
Contact the VTrans Mapping Section with questions or concerns.

DISTRICT	TOWN	ROUTE
5	HINESBURG	Maj-0209



Maj-0209



## STRUCTURE DESCRIPTIONS

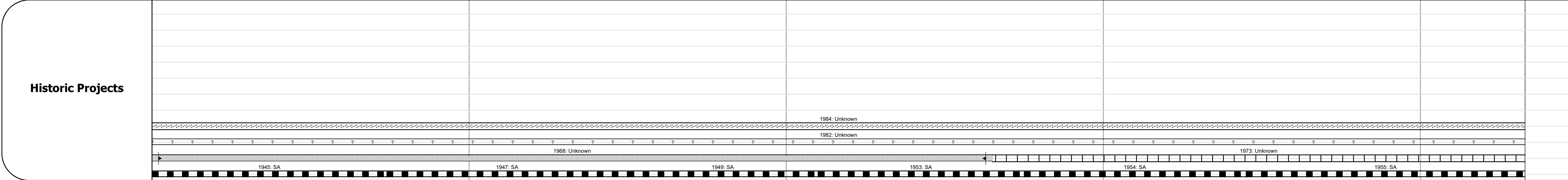
Road Widths	Travellane	Roadway	Lane Count	Base	Subbase
	24	24	28		

Curves	7.5
--------	-----

Grades	
--------	--

Guardrails	
------------	--

Rumblestrips	
--------------	--



Maintenance Garage	
--------------------	--

Speed Zone	
------------	--

Functional Class	5
------------------	---

National Highway System	
-------------------------	--

Limited Access Highway	
------------------------	--

Customer Service Level	
------------------------	--

Traffic Counters	
------------------	--

Year	Station 0+00	Station 1+00	Station 2+00	Station 3+00	Station 4+00
2022	3247			2889	2512
2021	3221			2866	1852
2020	2843			2376	1557
2019	3357			2805	1838
2018	3400			2800	1900

Year	Crash Locations
(Incomplete) 2023	
2022	
2021	HCL Section No. 72, HCL Section No. 355, HCL Section No. 90
2020	
2019	

<b>Historic Projects</b> Unknown, Retreatment, Resurface, Bituminous Mix, Skiny Mix, Bituminous Seal Bituminous Concrete, Surface Treated Gravel, Cold Plane and Bituminous Concrete, Reclaimed Base and Bituminous Concrete, Concrete	<b>Functional Class</b> 1- Interstate System, 2- Other Freeways and Expressways, 3- Principal Arterial, 4- Minor Arterial, 5- Major Collector, 6- Minor Collector	<b>Curves</b> Left, Right, Grades (grade up, grade down)	<b>Traffic Counters</b> Continuous (CTC), Weigh-In-Motion (WIM), Short-Term, Scheduled, Short-Term, Unscheduled	<b>Crash Locations</b> Fatal, Injury, Property Damage Only, Unknown Crash Type <b>High Crash Locations (HCL's)</b> HCL No. 1-100 (1-10), 101-200 (11-20), 201-300 (21-30), 301-400 (31-40), 401-800 (41-113)	<b>Mileage by Functional Class By Sheet</b> 0209 5 - Major collector 4.330	<b>Mileage by Town By Sheet</b> HINESBURG - S02090407 4.33 of 4.33	<b>DISTRICT</b> 5	<b>TOWN</b> HINESBURG	<b>Date:</b> 09/25/23	<b>ROUTE</b> Maj-0209 ETE mileage: 0.0 to 4.33
<b>Page Total Mileage: 4.330 mi</b>						<b>Page Total Mileage: 4.33 mi</b>				

For More Information Contact - Vermont Agency of Transportation, Policy, Planning and Intermodal Development Division - Mapping Section, 219 North Main Street, Barre, VT 05641 Telephone: 802-828-2600.