

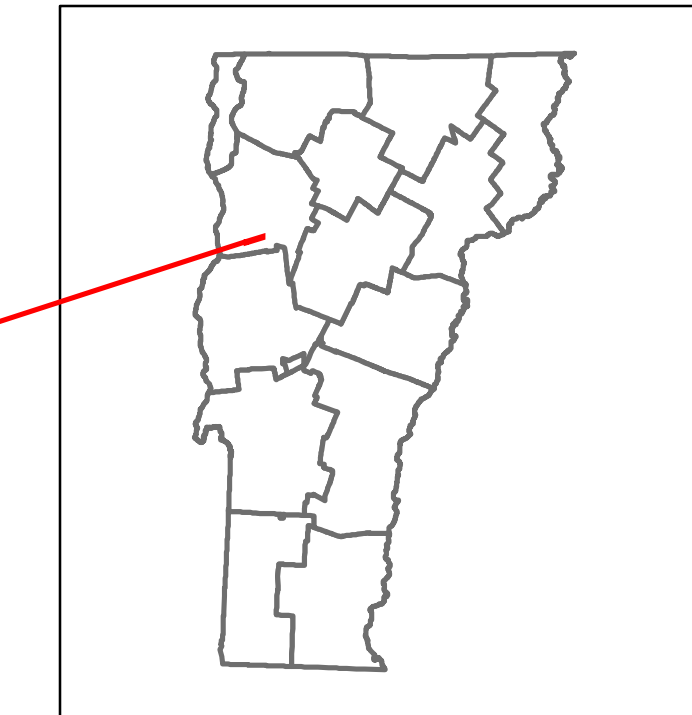


Route Log and Progress Chart

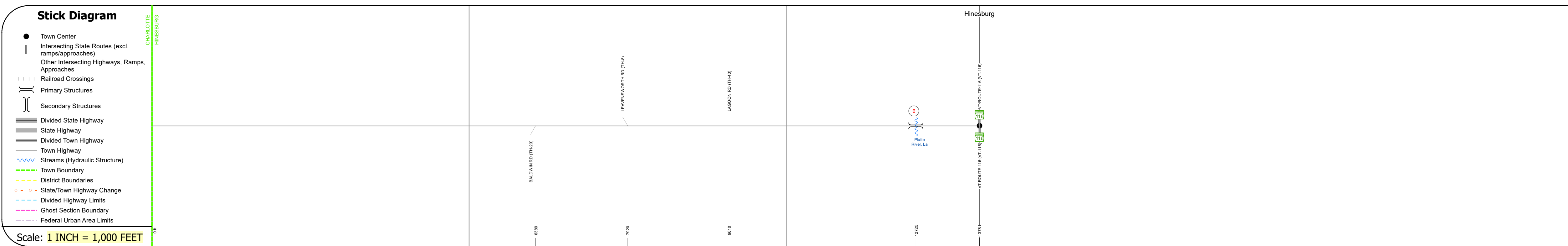
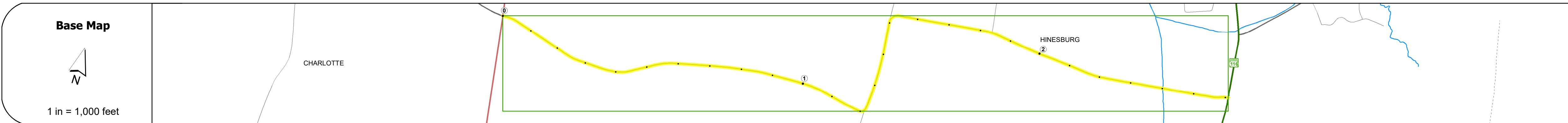
DRAFT

Please Note: Errors and Omissions May Exist.
Contact the VTrans Mapping Section with questions or concerns.

DISTRICT	TOWN	ROUTE
5	HINESBURG	Maj-0208



Maj-0208



STRUCTURE DESCRIPTIONS

Bridge 6:
Culvert - 1948
Structure No: 200208000604072
Length: 20'
Height: 100.0'
Weight Limit: 0
Facility Carried: TR 03 FAS 208
Structure Type: CGMPA
Features Intersected: LAPLATTE RIVER
Inspection Date: 8/2022
Maintenance/Ownership: Town

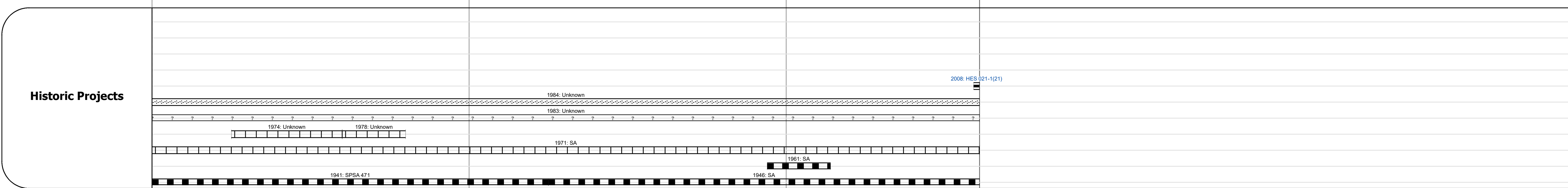
Road Widths	Travellane: 20
Roadway	24
Lane Count	2
Base	
Subbase	

Curves	16.4
--------	------

Grades	
--------	--

Guardrails	
------------	--

Rumblestrips	
--------------	--



Maintenance Garage	
--------------------	--

Speed Zone	
------------	--

Functional Class	5
------------------	---

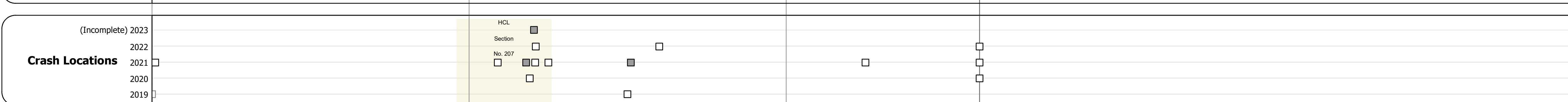
National Highway System	
-------------------------	--

Limited Access Highway	
------------------------	--

Customer Service Level	
------------------------	--

Traffic Counters	
------------------	--

AA DT	2022: 1662
2021	1649
2020	1455
2019	1718
2018	1700



Historic Projects Unknown, Retreatment, Resurface, Bituminous Mix, Skiny Mix, Bituminous Seal, Surface Treated Gravel, Cold Plane and Bituminous Concrete, Reclaimed Base and Bituminous Concrete, Plant Mix	Functional Class 1- Interstate System, 2- Other Freeways and Expressways, 3- Principal Arterial, 4- Minor Arterial, 5- Major Collector, 6- Minor Collector	Curves Left, Right, Grades (degrees), Left grade up, Right grade down	Traffic Counters Continuous (CTC), Weigh-In-Motion (WIM), Short-Term, Scheduled, Short-Term, Unscheduled	Crash Locations Fatal, Injury, Property Damage Only, Unknown Crash Type, High Crash Locations (HCL's)	Mileage by Functional Class By Sheet 0208 5 - Major collector 2.610	Mileage by Town By Sheet HINESBURG - S02080407 2.61 of 2.61	DISTRICT 5	TOWN HINESBURG	Date: 09/25/23	ROUTE Maj-0208
					Speed Zones 25, 30, 35, 40, 45, 50, 55, 60, 65	Road Widths (ft)	Page Total Mileage: 2.610 mi	Page Total Mileage: 2.61 mi	1 of 1 TWN mileage: 0.0 to 2.61	ETE mileage: 4.64 to 7.25

For More Information Contact - Vermont Agency of Transportation, Policy, Planning and Intermodal Development Division - Mapping Section, 219 North Main Street, Barre, VT 05641 Telephone: 802-828-2600.