

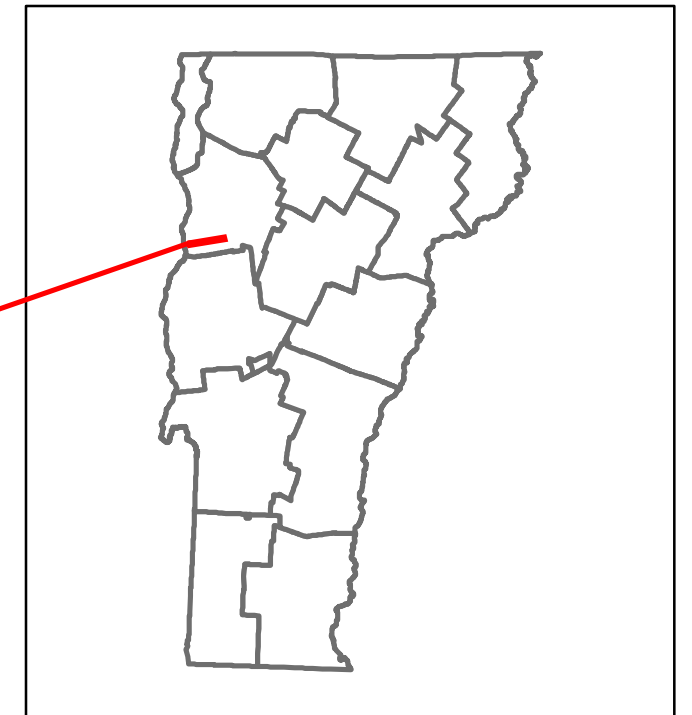


# Route Log and Progress Chart


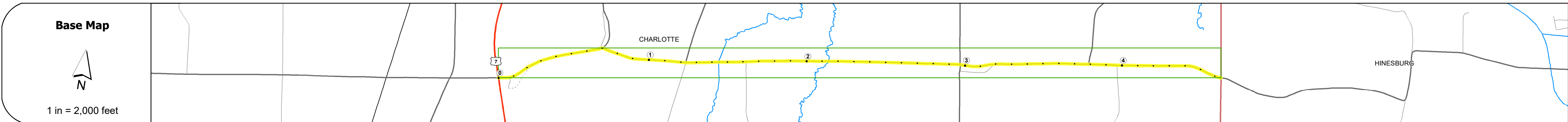
**DRAFT**

Please Note: Errors and Omissions May Exist.  
Contact the VTrans Mapping Section with questions or concerns.

DISTRICT	TOWN	ROUTE
5	CHARLOTTE	Maj-0208



**Maj-0208**



## STRUCTURE DESCRIPTIONS

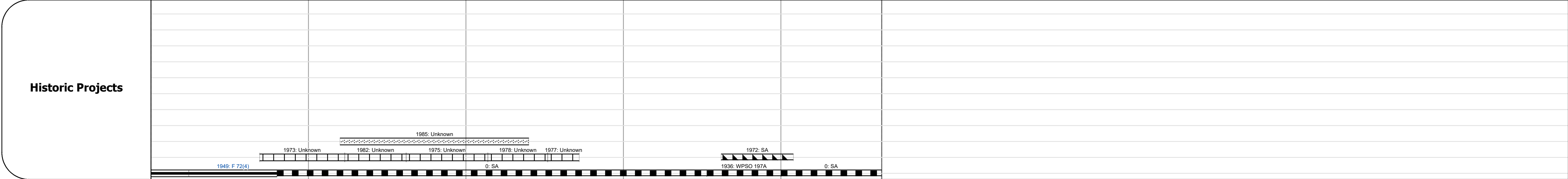
Travellane	Roadway	Lane Count	Base	Subbase
28	24	2	24	

<b>Curves</b>	
---------------	--

<b>Grades</b>	
---------------	--

<b>Guardrails</b>	
-------------------	--

<b>Rumblestrips</b>	
---------------------	--



<b>Maintenance Garage</b>	
---------------------------	--

<b>Speed Zone</b>	
-------------------	--

<b>Functional Class</b>	5
-------------------------	---

<b>National Highway System</b>	
--------------------------------	--

<b>Limited Access Highway</b>	
-------------------------------	--

<b>Customer Service Level</b>	
-------------------------------	--

<b>Traffic Counters</b>	4715-E, D667, CHAR61
-------------------------	----------------------

<b>AADT</b>	2022: 1802, 2004; 2021: 1788, 1988; 2020: 1273, 1586; 2019: 1503, 1872; 2018: 1500, 1900, 1700
-------------	--

<b>Crash Locations</b>	2023 (Incomplete), 2022, 2021, 2020, 2019
------------------------	---

<b>Historic Projects</b> Unknown, Bituminous Concrete, Retreatment, Cold Plane and Bituminous Concrete, Skiny Mix, Bituminous Seal Surface Treated Gravel, Plant Mix, Reclaimed Base and Bituminous Concrete, Gravel	<b>Functional Class</b> 1- Interstate System, 2- Other Freeways and Expressways, 3- Principal Arterial, 4- Minor Arterial, 5- Major Collector, 6- Minor Collector	<b>Curves</b> Left, Right, Grades (degrees), Left (down), Right (up), Right (down), Left (up)	<b>Traffic Counters</b> Continuous (CTC), Weigh-In-Motion (WIM), Short-Term, Scheduled, Short-Term, Unscheduled (counter ID)	<b>Crash Locations</b> Fatal, Injury, Property Damage Only, Unknown Crash Type, High Crash Locations (HCL's)	<b>Mileage by Functional Class By Sheet</b> 0208 5 - Major collector 4.640	<b>Mileage by Town By Sheet</b> CHARLOTTE - S02080404 4.64 of 4.64	<b>DISTRICT</b> 5	<b>TOWN</b> CHARLOTTE	<b>Date:</b> 09/26/23	<b>ROUTE</b> Maj-0208
					<b>Page Total Mileage:</b> 4.640 mi	<b>Page Total Mileage:</b> 4.64 mi	<b>1 of 1</b> TWN mileage: 0.0 to 4.64	ETE mileage: 0.0 to 4.64		

For More Information Contact - Vermont Agency of Transportation, Policy, Planning and Intermodal Development Division - Mapping Section, 219 North Main Street, Barre, VT 05641 Telephone: 802-828-2600.