

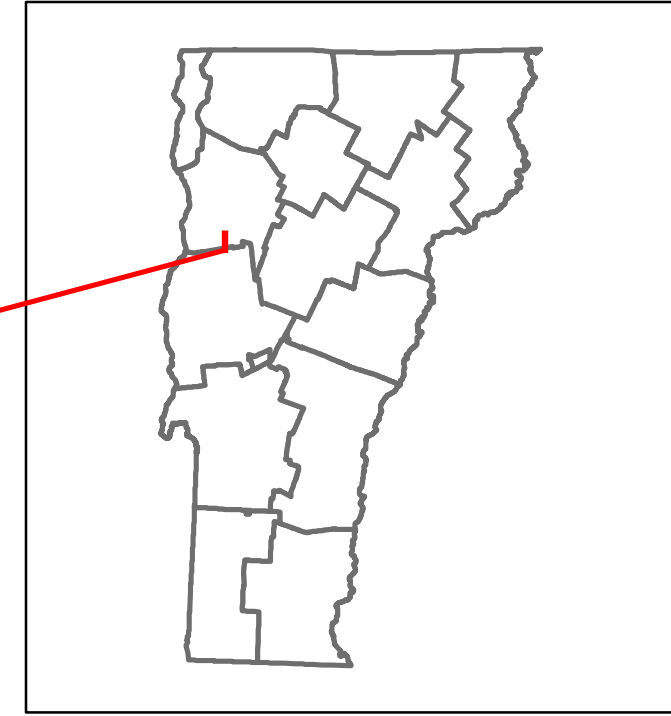


# Route Log and Progress Chart


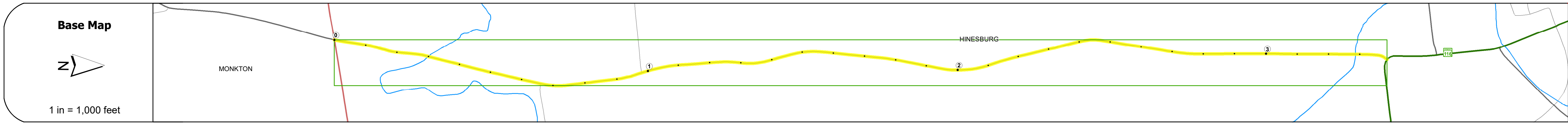
**DRAFT**

Please Note: Errors and Omissions May Exist.  
Contact the VTrans Mapping Section with questions or concerns.

DISTRICT	TOWN	ROUTE
5	HINESBURG	Maj-0199



**Maj-0199**



## STRUCTURE DESCRIPTIONS

**Bridge 11:**  
Stringer/multi-beam or girder - 1940  
Structure No: 200199001104072  
Length: 84'  
Height: 100.0'  
Width: 30.0'  
Weight Limit: 0  
Facility Carried: TR 04 FAS 199  
Structure Type: ROLLED BEAM  
Features Intersected: LEWIS CREEK  
Inspection Date: 8/2022  
Maintenance/Ownership: Town

**Bridge 10:**  
Stringer/multi-beam or girder - 2011  
Structure No: 200199001004072  
Length: 62'  
Height: 100.0'  
Width: 28.0'  
Weight Limit: 0  
Facility Carried: TR 04 FAS 199  
Structure Type: ROLLED BEAM  
Features Intersected: LAPLATTE RIVER  
Inspection Date: 8/2022  
Maintenance/Ownership: Town

<b>Road Widths</b>	Travellane	22
Roadway		22
Lane Count		2
Base		
Subbase		
<b>Curves</b>		22.9
<b>Grades</b>		
<b>Guardrails</b>		
<b>Rumblestrips</b>		
<b>Historic Projects</b>	1984: Unknown	2012: STP-0199(2)
<b>Maintenance Garage</b>		
<b>Speed Zone</b>		
<b>Functional Class</b>	5	
<b>National Highway System</b>		
<b>Limited Access Highway</b>		
<b>Customer Service Level</b>		
<b>Traffic Counters</b>		
<b>AADT</b>	2022	4468
	2021	4433
	2020	3913
	2019	4620
	2018	4600
<b>Crash Locations</b>	(Incomplete) 2023	
	2022	
	2021	
	2020	
	2019	

<b>Historic Projects</b> Unknown, Retreatment, Resurface, Bituminous Mix, Skippy Mix, Bituminous Seal Bituminous Concrete, Cold Plane and Bituminous Concrete, Concrete, Gravel, Surface Treated Gravel, Plant Mix, Reclaimed Base and Bituminous Concrete	<b>Functional Class</b> 1- Interstate System, 2- Other Freeways and Expressways, 3- Principal Arterial, 4- Minor Arterial, 5- Major Collector, 6- Minor Collector	<b>Curves</b> Left, Right, Grades (up/down)	<b>Traffic Counters</b> Continuous (CTC), Weigh-In-Motion (WIM), Short-Term, Scheduled, Short-Term, Unscheduled	<b>Crash Locations</b> Fatal, Injury, Property Damage Only, Unknown Crash Type	<b>Mileage by Functional Class By Sheet</b> 0199 5 - Major Collector 3.390	<b>Mileage by Town By Sheet</b> HINESBURG - S01990407 3.39 of 3.39	<b>DISTRICT</b> 5	<b>TOWN</b> HINESBURG	<b>Date:</b> 09/25/23	<b>ROUTE</b> Maj-0199 ETE mileage: 10.77 to 14.16
<b>Speed Zones</b> 25, 30, 35, 40, 45, 50, 55, 60, 65						<b>Page Total Mileage: 3.390 mi</b>		<b>Page Total Mileage: 3.39 mi</b>		

For More Information Contact - Vermont Agency of Transportation, Policy, Planning and Intermodal Development Division - Mapping Section, 219 North Main Street, Barre, VT 05641 Telephone: 802-828-2600.