

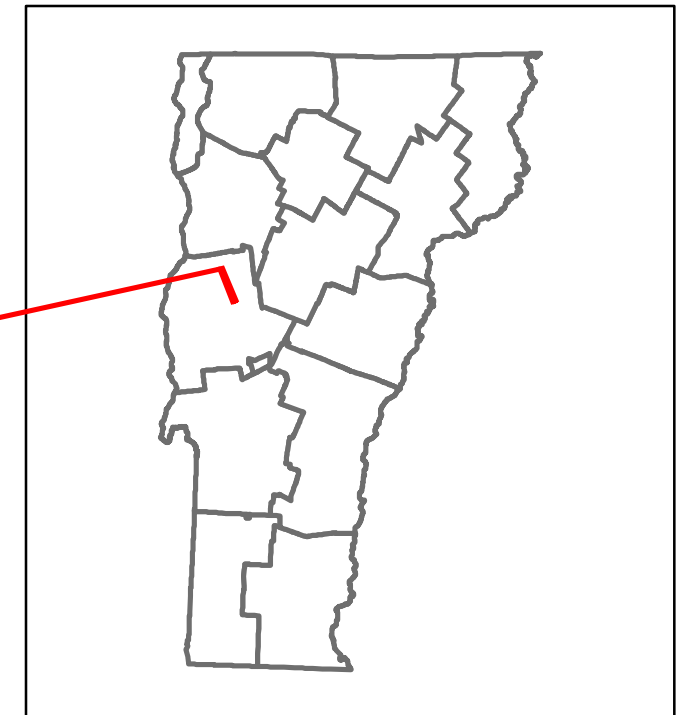


Route Log and Progress Chart


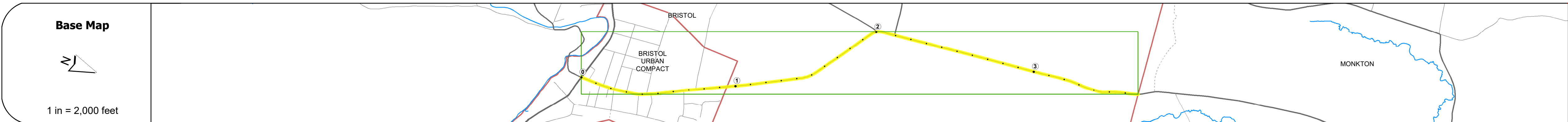
DRAFT

Please Note: Errors and Omissions May Exist.
Contact the VTrans Mapping Section with questions or concerns.

DISTRICT	TOWN	ROUTE
5	BRISTOL	Maj-0199



Maj-0199



STRUCTURE DESCRIPTIONS


Road Widths	Travellane	Roadway	Lane Count	Base	Subbase
	24	24			
			2		

Curves	
---------------	--

Grades	
---------------	--

Guardrails	
-------------------	--

Rumblestrips	
---------------------	--



Maintenance Garage	
---------------------------	--

Speed Zone	
-------------------	--

Functional Class	5
-------------------------	---

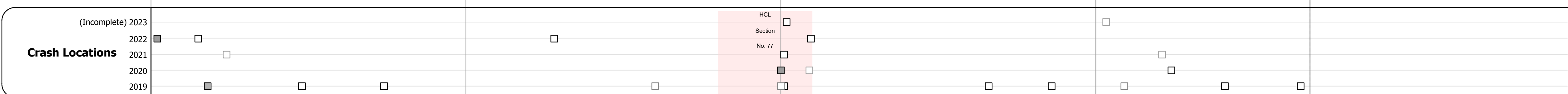
National Highway System	
--------------------------------	--

Limited Access Highway	
-------------------------------	--

Customer Service Level	
-------------------------------	--

Traffic Counters	
-------------------------	--

Year	2022	2021	2020	2019	2018
2022	1453	1453	1882		
2021	2770	1441	2698		
2020	2444	1272	2317		
2019	2886	1502	2735		
2018	2900	3000	1500	3000	2800



Historic Projects Unknown, Retreatment, Resurface, Bituminous Mix, Skiny Mix, Bituminous Seal Bituminous Concrete, Cold Plane and Bituminous Concrete, Concrete, Reclaimed Base and Bituminous Concrete, Surface Treated Gravel, Plant Mix, Reclaimed Base and Bituminous Concrete	Functional Class 1 - Interstate System, 2 - Other Freeways and Expressways, 3 - Principal Arterial, 4 - Minor Arterial, 5 - Major Collector, 6 - Minor Collector	Curves Left, Right, Grades (down, up, grade down)	Traffic Counters Continuous (CTC), Weigh-In-Motion (WIM), Short-Term, Scheduled, Short-Term, Unscheduled	Crash Locations Fatal, Injury, Property Damage Only, Unknown Crash Type, High Crash Locations (HCL's)	Mileage by Functional Class By Sheet 0199 5 - Major collector 3.680	Mileage by Town By Sheet BRISTOL - S01990103 3.68 of 3.68	DISTRICT 5	TOWN BRISTOL	Date: 09/25/23	ROUTE Maj-0199
					Page Total Mileage: 3.68 mi	Page Total Mileage: 3.68 mi	1 of 1 TWN mileage: 0.0 to 3.68	ETE mileage: 0.0 to 3.68		

For More Information Contact - Vermont Agency of Transportation, Policy, Planning and Intermodal Development Division - Mapping Section, 219 North Main Street, Barre, VT 05641 Telephone: 802-828-2600.