

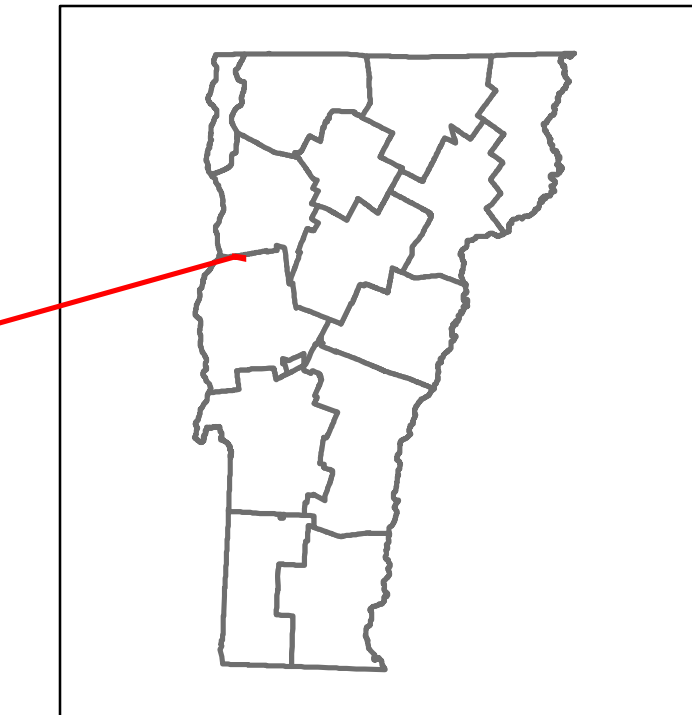


Route Log and Progress Chart


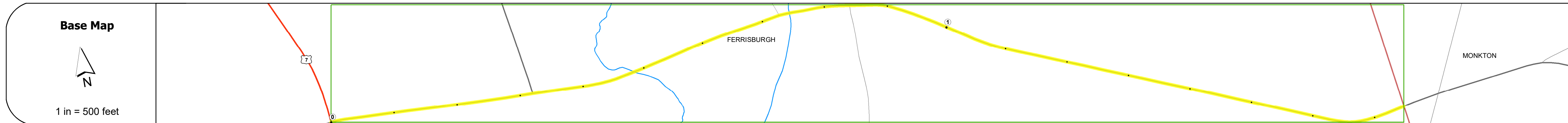
DRAFT

Please Note: Errors and Omissions May Exist.
Contact the VTrans Mapping Section with questions or concerns.

DISTRICT	TOWN	ROUTE
5	FERRISBURGH	Maj-0198



Maj-0198



STRUCTURE DESCRIPTIONS	
Bridge 12:	Other - 1958
Structure No:	200198001201052
Length:	74'
Height:	100.0'
Width:	24.0'
Weight Limit:	0
Facility Carried:	TR 01 FAS 198
Structure Type:	PRESTRESSED BOX BEAM
Features Intersected:	LEWIS CREEK
Surface:	Bituminous
Inspection Date:	8/2022
Maintenance/Ownership:	Town

Category	0	1
Road Widths	Travellane Roadway Lane Count Base Subbase	22 22 2
Curves		
Grades		
Guardrails		
Rumblestrips		
Historic Projects	1973 Unknown 1937 FAS 12	1974 Unknown 1963 SA
Maintenance Garage		
Speed Zone		
Functional Class	5	
National Highway System		
Limited Access Highway		
Customer Service Level		
Traffic Counters		
AADT	2022: 2100 2021: 2051 2020: 1810 2019: 2137 2018: 2600	661 656 579 684 680
Crash Locations	(Incomplete) 2023 2022 2021 2020 2019	

Historic Projects Unknown, Bituminous Concrete, Retreatment, Bituminous Macadam, Resurface, Cold Plane and Bituminous Concrete, Bituminous Mix, Concrete, Skippy Mix, Bituminous Seal, Gravel, Surface Treated Gravel, Plant Mix, Reclaimed Base and Bituminous Concrete	Functional Class 1- Interstate System, 2- Other Freeways and Expressways, 3- Principal Arterial, 4- Minor Arterial, 5- Major Collector, 6- Minor Collector	Curves Left, Right, Grades (degrees), Left (down), Right (up), grade down, grade up	Traffic Counters Continuous (CTC), Weigh-In-Motion (WIM), Short-Term, Scheduled, Short-Term, Unscheduled (counter ID)	Crash Locations Fatal, Injury, Property Damage Only, Unknown Crash Type, High Crash Locations (HCL's) Sections (& Intersections)	Mileage by Functional Class By Sheet 0198 5 - Major Collector 1.750	Mileage by Town By Sheet FERRISBURGH - S01980105 1.75 of 1.75	DISTRICT 5	TOWN FERRISBURGH	Date: 09/25/23	ROUTE Maj-0198 ETE mileage: 0.0 to 1.75
Page Total Mileage: 1.750 mi						Page Total Mileage: 1.75 mi				

For More Information Contact - Vermont Agency of Transportation, Policy, Planning and Intermodal Development Division - Mapping Section, 219 North Main Street, Barre, VT 05641 Telephone: 802-828-2600.