

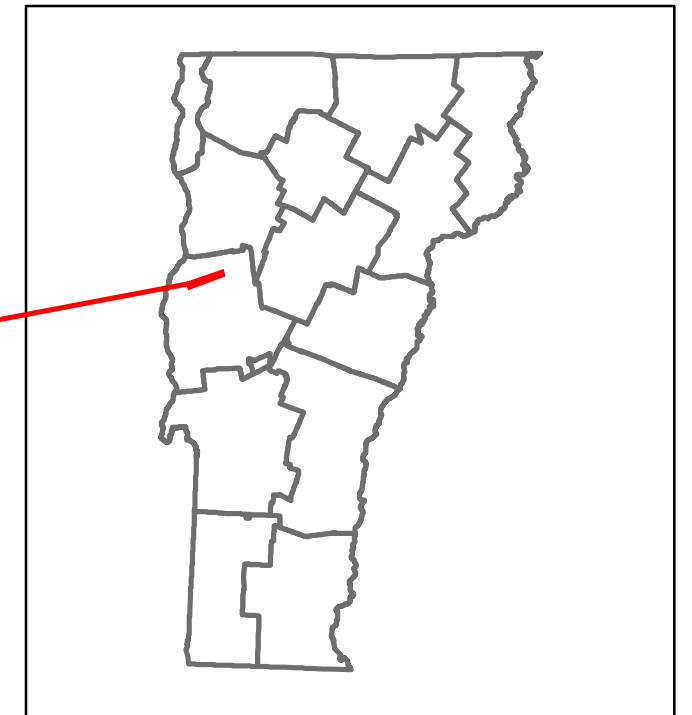


Route Log and Progress Chart


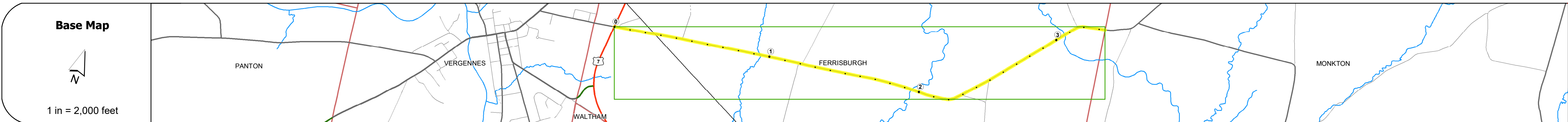
DRAFT

Please Note: Errors and Omissions May Exist.
Contact the VTrans Mapping Section with questions or concerns.

DISTRICT	TOWN	ROUTE
5	FERRISBURGH	Maj-0197



Maj-0197



STRUCTURE DESCRIPTIONS	
Bridge 9:	Stringer/multi-beam or girder - 1951 Structure No: 200197000901052 Length: 69' Height: 100.0' Width: 25.0' Weight Limit: 0 Facility Carried: TR 02 FAS 197 Structure Type: ROLLED BEAM Features Intersected: LITTLE OTTER CREEK Surface: Bituminous Inspection Date: 8/2022 Maintenance/Ownership: Town

Category	0	1	2	3
Road Widths	Travellane Roadway Lane Count Base Subbase			
Curves				
Grades				
Guardrails				
Rumblestrips				
Historic Projects				
Maintenance Garage				
Speed Zone				
Functional Class			5	
National Highway System				
Limited Access Highway				
Customer Service Level				
Traffic Counters	02715-E			
AADT	2022 2021 2020 2019 2018		2041 2025 1787 2110 2100	
Crash Locations	(Incomplete) 2023 2022 2021 2020 2019			

Historic Projects Unknown, Retreatment, Resurface, Bituminous Mix, Skippy Mix, Bituminous Seal Surface Treated Gravel, Cold Plane and Reclaimed Base and Bituminous Concrete, Concrete, Gravel, Plant Mix, Reclaimed Base and Bituminous Concrete	Functional Class 1- Interstate System, 2- Other Freeways and Expressways, 3- Principal Arterial, 4- Minor Arterial, 5- Major Collector, 6- Minor Collector	Curves Left, Right, Grades (degrees), Left grade up, Right grade down	Traffic Counters Continuous (CTC), Weigh-In-Motion (WIM), Short-Term, Scheduled, Short-Term, Unscheduled	Crash Locations Fatal, Injury, Property Damage Only, Unknown Crash Type, High Crash Locations (HCL's)	Mileage by Functional Class By Sheet 0197 5 - Major Collector 3.340	Mileage by Town By Sheet FERRISBURGH - S01970105 3.34 of 3.34	DISTRICT 5	TOWN FERRISBURGH	Date: 09/25/23	ROUTE Maj-0197
					Page Total Mileage: 3.340 mi	Page Total Mileage: 3.34 mi	1 of 1 TWN mileage: 0.0 to 3.34	ETE mileage: 0.0 to 3.34		

For More Information Contact - Vermont Agency of Transportation, Policy, Planning and Intermodal Development Division - Mapping Section, 219 North Main Street, Barre, VT 05641 Telephone: 802-828-2600.