

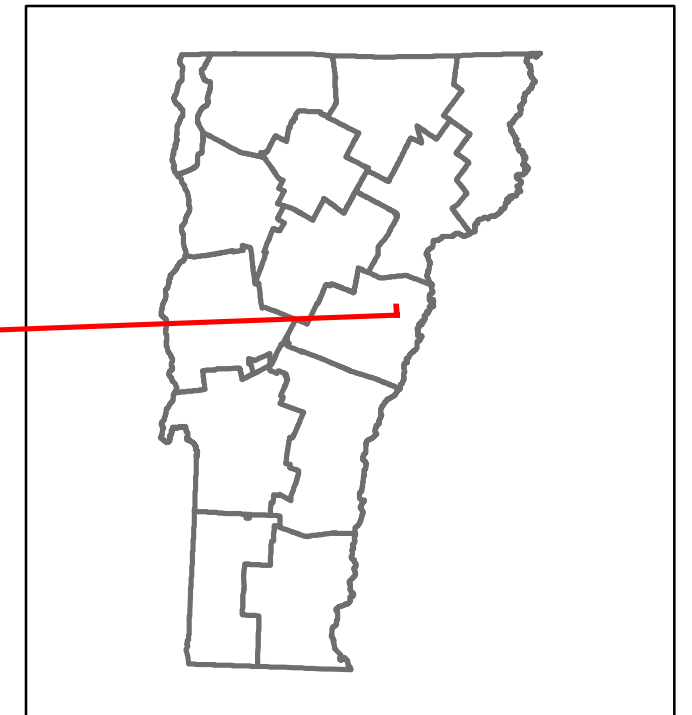


Route Log and Progress Chart


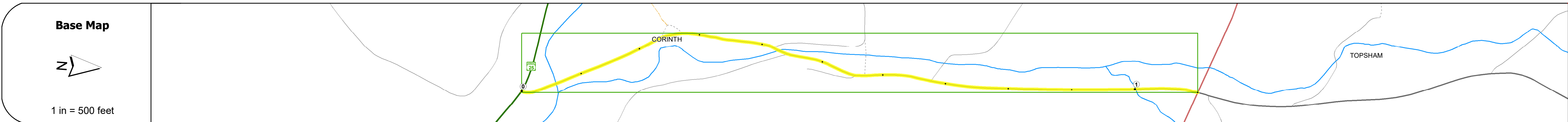
DRAFT

Please Note: Errors and Omissions May Exist.
Contact the VTrans Mapping Section with questions or concerns.

DISTRICT	TOWN	ROUTE
7	CORINTH	Maj-0193



Maj-0193



STRUCTURE DESCRIPTIONS

Bridge 10C:
Slab - 1925
Structure No: 200193010C09052
Length: 72'
Height: 100.0'
Width: 23.0'
Weight Limit: 0
Facility Carried: TR 01 FAS 193
Structure Type: 2 SP CONT CONC SLAB
Features Intersected: WAITS RIVER
Surface: Bituminous
Inspection Date: 7/2022
Maintenance/Ownership: Town

Bridge 8:
Tee Beam - 1934
Structure No: 200193000809052
Length: 49'
Height: 100.0'
Width: 20.0'
Weight Limit: 0
Facility Carried: TR 01 FAS 193
Structure Type: CONCRETE T-BEAM
Features Intersected: TABOR BROOK
Surface: Bituminous
Inspection Date: 7/2022
Maintenance/Ownership: Town

Road Widths	Travellane: 18 Roadway: 18 Lane Count: 2 Base Subbase
Curves	2.9
Grades	
Guardrails	
Rumblestrips	
Historic Projects	
Maintenance Garage	
Speed Zone	
Functional Class	5
National Highway System	
Limited Access Highway	
Customer Service Level	
Traffic Counters	N815
AADT	2022: 1276 2021: 1266 2020: 1162 2019: 1372 2018: 1400
Crash Locations	(Incomplete) 2023 2022 2021 2020 2019

Historic Projects Unknown, Retreatment, Resurface, Bituminous Mix, Skiny Mix, Bituminous Seal Bituminous Concrete, Cold Plane and Bituminous Concrete, Concrete, Surface Treated Gravel, Plant Mix, Reclaimed Base and Bituminous Concrete	Functional Class 1- Interstate System, 2- Other Freeways and Expressways, 3- Principal Arterial, 4- Minor Arterial, 5- Major Collector, 6- Minor Collector	Curves Left, Right, Grades (up/down)	Traffic Counters Continuous (CTC), Weigh-In-Motion (WIM), Short-Term, Scheduled, Short-Term, Unscheduled	Crash Locations Fatal, Injury, Property Damage Only, Unknown Crash Type, High Crash Locations (HCL's)	Mileage by Functional Class By Sheet 0193 5 - Major collector 1.100	Mileage by Town By Sheet CORINTH - S01930905 1.1 of 1.1	DISTRICT 7	TOWN CORINTH	Date: 09/25/23	ROUTE Maj-0193 ETE mileage: 0.0 to 1.1
Page Total Mileage: 1.100 mi						Page Total Mileage: 1.1 mi				

For More Information Contact - Vermont Agency of Transportation, Policy, Planning and Intermodal Development Division - Mapping Section, 219 North Main Street, Barre, VT 05641 Telephone: 802-828-2600.