

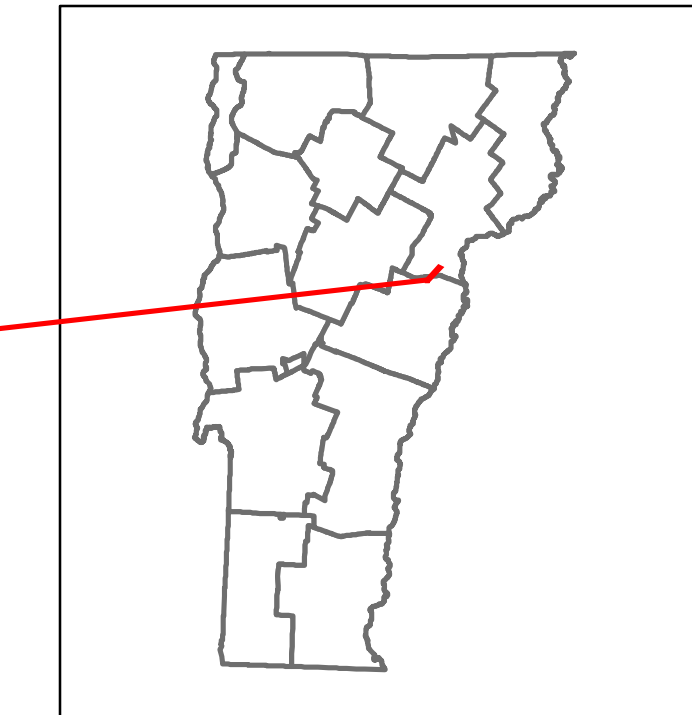


Route Log and Progress Chart

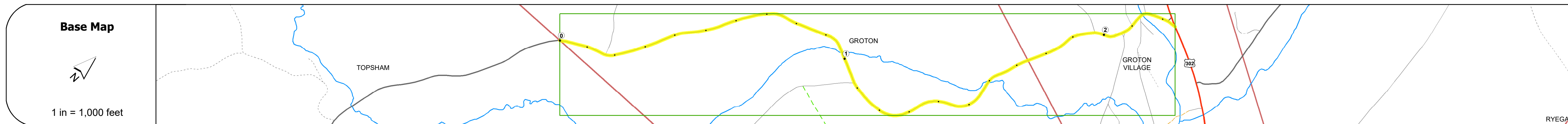
DRAFT

Please Note: Errors and Omissions May Exist.
Contact the VTrans Mapping Section with questions or concerns.

DISTRICT	TOWN	ROUTE
7	GROTON	Maj-0193



Maj-0193



STRUCTURE DESCRIPTIONS

Bridge 6:
Stringer/multi-beam or girder - 1919
Structure No: 200193000603042
Length: 61'
Height: 100.0'
Width: 29.0'
Weight Limit: 0
Facility Carried: TR 01 FAS 193
Structure Type: ROLLED BEAM
Features Intersected: WELLS RIVER
Surface: Bituminous
Inspection Date: 7/2022
Maintenance/Ownership: Town


Road Widths	Travellane	Roadway	Lane Count	Base	Subbase
	22	22	2		

Curves	19.4
--------	------

Grades	
--------	--

Guardrails	
------------	--

Rumblestrips	
--------------	--



Maintenance Garage	
--------------------	--

Speed Zone	
------------	--

Functional Class	5
------------------	---

National Highway System	
-------------------------	--

Limited Access Highway	
------------------------	--

Customer Service Level	
------------------------	--

Traffic Counters	
------------------	--

Year	Left	Right	Total
2022	334	375	805
2021	225	372	912
2020	199	328	805
2019	235	387	951
2018	240	380	950

Year	Crash Locations
(Incomplete) 2023	
2022	
2021	
2020	
2019	

Historic Projects Unknown, Retreatment, Resurface, Bituminous Mix, Skiny Mix, Bituminous Seal Bituminous Concrete, Cold Plane and Bituminous Concrete, Concrete, Gravel, Plant Mix, Reclaimed Base and Bituminous Concrete, Surface Treated Gravel	Functional Class 1- Interstate System, 2- Other Freeways and Expressways, 3- Principal Arterial, 4- Minor Arterial, 5- Major Collector, 6- Minor Collector	Curves Left, Right, Grades (up/down)	Grades Left, Right, Grades (up/down)	Traffic Counters Continuous (CTC), Weigh-In-Motion (WIM), Short-Term, Scheduled, Short-Term, Unscheduled	Crash Locations Fatal, Injury, Property Damage Only, Unknown Crash Type, High Crash Locations (HCL's)	Mileage by Functional Class By Sheet 0193 5 - Major collector 2.240	Mileage by Town By Sheet GROTON - S01930304 2.24 of 2.24	DISTRICT 7	TOWN GROTON	Date: 09/25/23	ROUTE Maj-0193 ETE mileage: 10.21 to 12.45
Speed Zones 25, 30, 35, 40, 45, 50, 55, 60, 65						Page Total Mileage: 2.240 mi	Page Total Mileage: 2.24 mi				

For More Information Contact - Vermont Agency of Transportation, Policy, Planning and Intermodal Development Division - Mapping Section, 219 North Main Street, Barre, VT 05641 Telephone: 802-828-2600.