Route Log and Progress Chart

DRAFT

Please Note: Errors and Omissions May Exist.
Contact the VTrans Mapping Section with questions or concerns.

DISTRICT	TOWN	ROUTE
7	CORINTH	Maj-0192

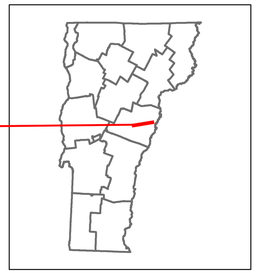

Maj-0192

Base Map

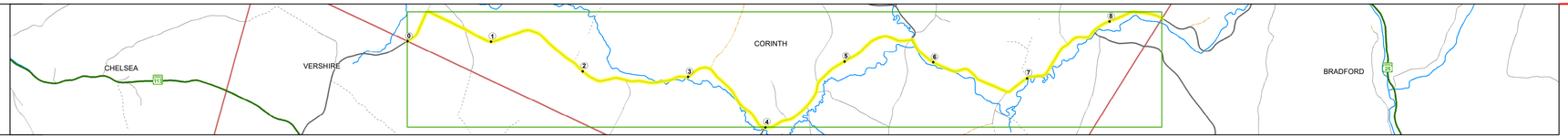

Stick Diagram



Road Widths



Curves

Grades

Guardrails

Rumblestrips

Historic Projects

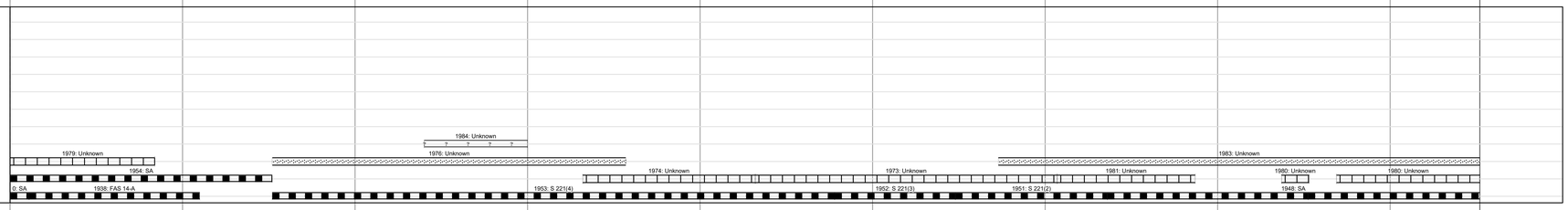

Maintenance Garage

Speed Zone

Functional Class

National Highway System

Limited Access Highway

Customer Service Level

Traffic Counters

AADT

Crash Locations

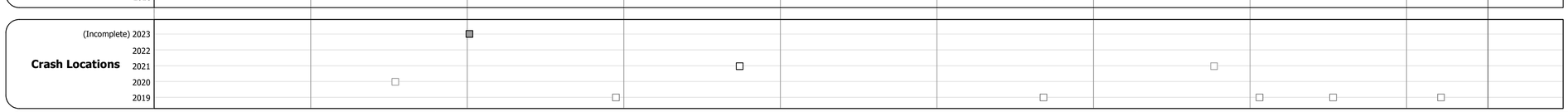

STRUCTURE DESCRIPTIONS

Bridge 4:
Slab - 1953
Structure No. 200192000409052
Length: 25'
Height: 100.0'
Width: 26.0'
Weight Limit: 0
Facility Carried: TR 03 FAS 192
Structure Type: CONCRETE SLAB
Features Intersected: MEADOW BROOK
Surface: Bituminous
Inspection Date: 7/2022
Maintenance/Ownership: Town

Bridge 5C:
Stringer/multi-beam or girder - 1955
Structure No. 200192005C09052
Length: 39'
Height: 100.0'
Width: 30.0'
Weight Limit: 0
Facility Carried: TR 03 FAS 192
Structure Type: ROLLED BEAM
Features Intersected: COOKVILLE BROOK
Surface: Bituminous
Inspection Date: 7/2022
Maintenance/Ownership: Town

Historic Projects

Unknown, Retreatment, Resurface, Bituminous Mix, Skinny Mix, Bituminous Seal, Bituminous Concrete, Bituminous Macadam, Cold Plane and Bituminous Concrete, Concrete, Gravel, Surface Treated Gravel, Plant Mix, Reclaimed Base and Bituminous Concrete

Indicated plans available - http://vtransmap01.aot.state.vt.us/rp/dpr/Diwebstore/

Functional Class

1 - Interstate System; 2 - Other Freeways and Expressways; 3 - Principal Arterial; 4 - Minor Arterial; 5 - Major Collector; 6 - Minor Collector

Speed Zones

SPEED LIMIT 25, 30, 35, 40, 45, 50, 55, 60, 65

Curves

(degrees) Left, Right

Grades

(percent) grade up, grade down

Road Widths

(ft)

Traffic Counters

Continuous (CTC)
Weigh-In-Motion (WIM)
Short-Term, Scheduled
Short-Term, Unscheduled
(counter ID)

AADT (AADT)

Crash Locations

Fatal, Property Damage Only, Injury, Unknown Crash Type

High Crash Locations (HCL's)

Sections (& Intersections)
HCL No.
1 - 100 (1 - 10)
101 - 200 (11 - 20)
201 - 300 (21 - 30)
301 - 400 (31 - 40)
401 - 800 (41 - 113)

Mileage by Functional Class By Sheet

0192	5 - Major Collector	8.520

Page Total Mileage: 8.520 mi

Mileage by Town By Sheet

CORINTH - S01920905	8.52 of 8.52

Page Total Mileage: 8.52 mi

DISTRICT	TOWN	Date: 09/26/23	ROUTE
7	CORINTH	1 of 1 TWN mileage: 0.0 to 8.52	Maj-0192 ETE mileage: 1.48 to 10.0