

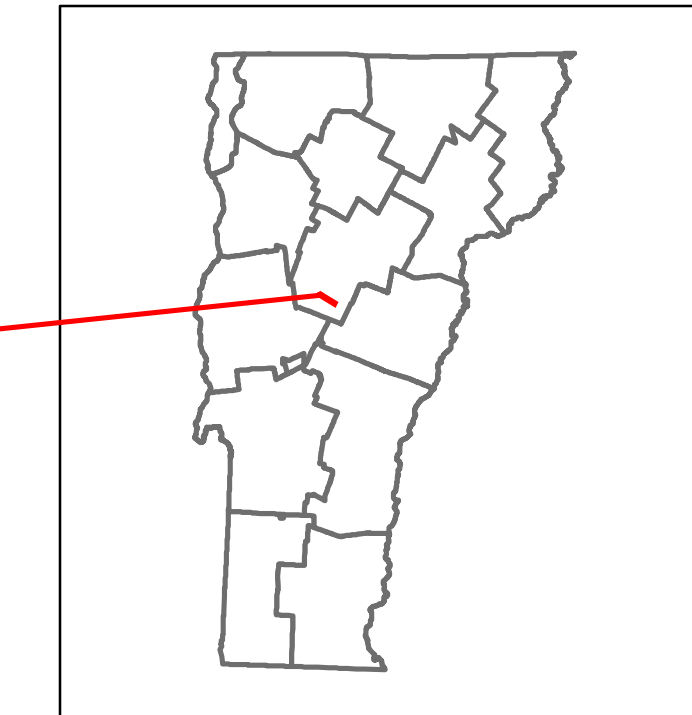


Route Log and Progress Chart


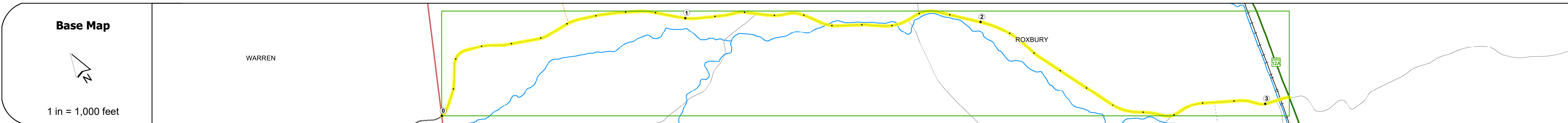
DRAFT

Please Note: Errors and Omissions May Exist.
Contact the VTrans Mapping Section with questions or concerns.

DISTRICT	TOWN	ROUTE
6	ROXBURY	Maj-0188



Maj-0188



STRUCTURE DESCRIPTIONS

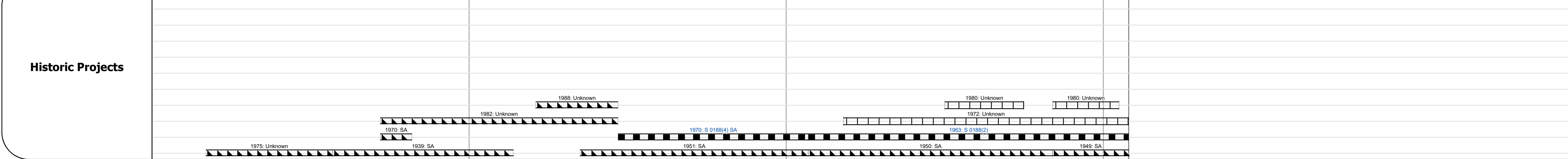
0	1	2	3
Travellane	22	24	25
Roadway	26	2	
Lane Count			
Base			
Subbase			

Curves	Grades	Guardrails	Rumblestrips
	7.6, 5, 7.5, 12.5, 3.5		

Grades

Guardrails

Rumblestrips



Maintenance Garage

Speed Zone

Functional Class
5

National Highway System

Limited Access Highway

Customer Service Level

Traffic Counters	ADT
2022	729
2021	723
2020	638
2019	753
2018	750

Crash Locations	
(Incomplete) 2023	
2022	
2021	
2020	
2019	

Historic Projects Unknown, Retreatment, Resurface, Bituminous Mix, Skiny Mix, Bituminous Seal, Surface Treated Gravel, Cold Plane and Reclaimed Base and Bituminous Concrete, Plant Mix, Reclaimed Base and Bituminous Concrete, Concrete, Gravel	Functional Class 1 - Interstate System, 2 - Other Freeways and Expressways, 3 - Principal Arterial, 4 - Minor Arterial, 5 - Major Collector, 6 - Minor Collector	Curves Left (degrees), Right (degrees), Grades (degrees) grade up, (degrees) grade down	Traffic Counters Continuous (CTC), Weigh-In-Motion (WIM), Short-Term, Scheduled, Short-Term, Unscheduled (counter ID)	Crash Locations Fatal, Injury, Property Damage Only, Unknown Crash Type, High Crash Locations (HCL's)	Mileage by Functional Class By Sheet 0188 5 - Major Collector 3.080	Mileage by Town By Sheet ROXBURY - S01881215 3.08 of 3.08	DISTRICT 6	TOWN ROXBURY	Date: 09/25/23	ROUTE Maj-0188 ETE mileage: 17.85 to 20.93
Page Total Mileage: 3.080 mi						Page Total Mileage: 3.08 mi				

For More Information Contact - Vermont Agency of Transportation, Policy, Planning and Intermodal Development Division - Mapping Section, 219 North Main Street, Barre, VT 05641 Telephone: 802-828-2600.