

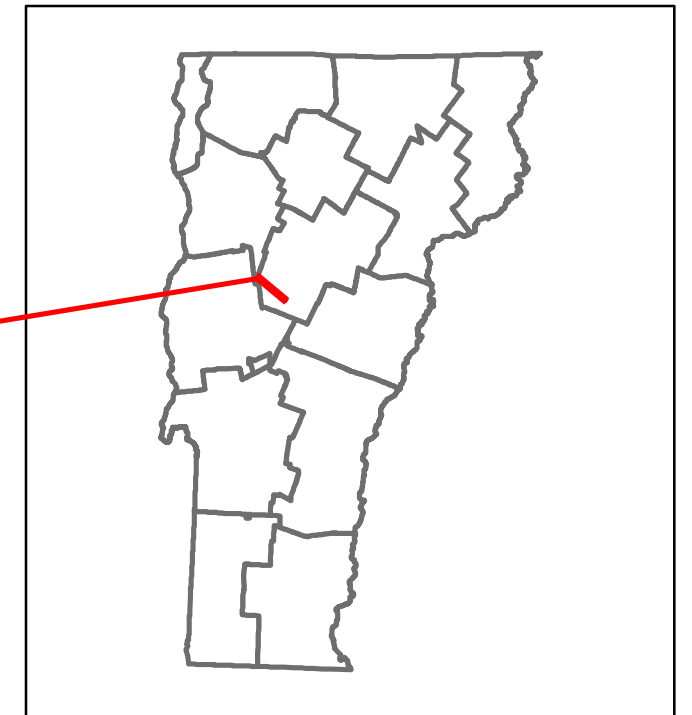


Route Log and Progress Chart


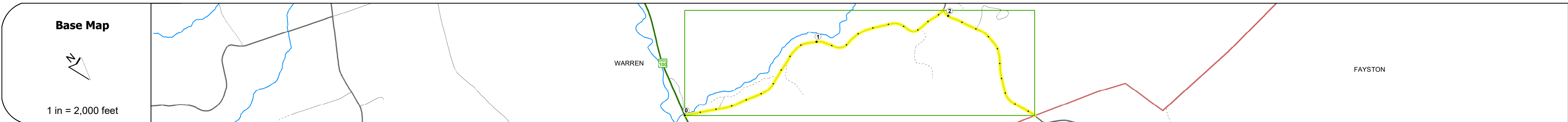
DRAFT

Please Note: Errors and Omissions May Exist.
Contact the VTrans Mapping Section with questions or concerns.

DISTRICT	TOWN	ROUTE
6	WARREN	Maj-0185



Maj-0185



STRUCTURE DESCRIPTIONS

Road Widths	Travellane Roadway Lane Count Base Subbase	22 26	2	24 24
Curves				
Grades				
Guardrails				
Rumblestrips				
Historic Projects				
Maintenance Garage				
Speed Zone				
Functional Class		5		
National Highway System				
Limited Access Highway				
Customer Service Level				
Traffic Counters		W389		W742
AADT	2022 2021 2020 2019 2018	2460 2440 2205 2543 1800		2177 1647 1453 1716 1200
Crash Locations	(Incomplete) 2023 2022 2021 2020 2019		HCL Section No. 165	

Historic Projects Unknown, Bituminous Concrete, Retreatment, Resurface, Bituminous Mix, Skiny Mix, Bituminous Seal, Surface Treated Gravel, Plant Mix, Reclaimed Base and Bituminous Concrete	Functional Class 1- Interstate System, 2- Other Freeways and Expressways, 3- Principal Arterial, 4- Minor Arterial, 5- Major Collector, 6- Minor Collector	Curves Left (degrees), Right (degrees), Grades (percent) grade up, (percent) grade down	Traffic Counters Continuous (CTC), Weigh-In-Motion (WIM), Short-Term, Scheduled, Short-Term, Unscheduled	Crash Locations Fatal, Injury, Property Damage Only, Unknown Crash Type, High Crash Locations (HCL's)	Mileage by Functional Class By Sheet 0185 5 - Major Collector 2.950	Mileage by Town By Sheet WARREN - S01851217 2.95 of 2.95	DISTRICT 6	TOWN WARREN	Date: 09/25/23	ROUTE Maj-0185
					Page Total Mileage: 2.950 mi	Page Total Mileage: 2.95 mi	1 of 1 TWN mileage: 0.0 to 2.95	ETE mileage: 0.0 to 2.95		

For More Information Contact - Vermont Agency of Transportation, Policy, Planning and Intermodal Development Division - Mapping Section, 219 North Main Street, Barre, VT 05641 Telephone: 802-828-2600.