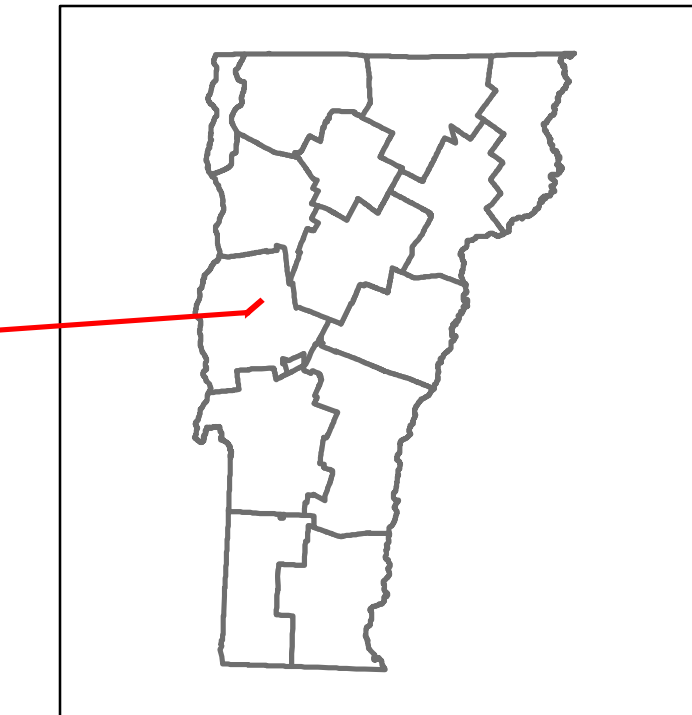

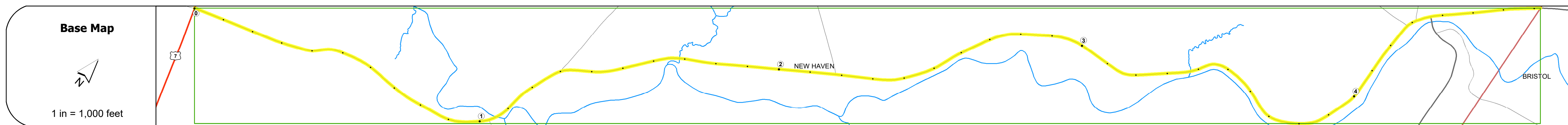


DISTRICT	TOWN	ROUTE
5	NEW HAVEN	Maj-0183



Maj-0183



STRUCTURE DESCRIPTIONS	
Bridge 10:	Stringer/multi-beam or girder - 2016
Structure No:	200183001001132
Length:	164'
Height:	100.0'
Width:	30.0'
Weight Limit:	0
Facility Carried:	TR 02 FAS 183
Structure Type:	2 SP CONT CUR GIRDER
Features Intersected:	NEW HAVEN RIVER
Surface:	Bituminous
Inspection Date:	8/2022
Maintenance/Ownership:	Town

Road Widths	Travellane	22
	Roadway	22
	Lane Count	2
	Base	
	Subbase	
Curves		7.8
Grades		
Guardrails		
Rumblestrips		
Historic Projects		
Maintenance Garage		
Speed Zone		
Functional Class	5	
National Highway System		
Limited Access Highway		
Customer Service Level		
Traffic Counters		
AADT	2022	1527
	2021	1515
	2020	1337
	2019	1578
	2018	1600
Crash Locations	2023 (Incomplete)	
	2022	
	2021	
	2020	
	2019	

Historic Projects Unknown, Retreatment, Resurface, Bituminous Mix, Skiny Mix, Bituminous Seal, Surface Treated, Gravel, Plant Mix, Reclaimed Base and Bituminous Concrete, Concrete, Gravel	Functional Class 1- Interstate System, 2- Other Freeways and Expressways, 3- Principal Arterial, 4- Minor Arterial, 5- Major Collector, 6- Minor Collector	Curves Left, Right, Grades (down, up, grade down)	Traffic Counters Continuous (CTC), Weigh-In-Motion (WIM), Short-Term, Scheduled, Short-Term, Unscheduled	Crash Locations Fatal, Injury, Property Damage Only, Unknown Crash Type, High Crash Locations (HCL's)	Mileage by Functional Class By Sheet 0183 5 - Major collector 4.720	Mileage by Town By Sheet NEW HAVEN - S01830113 4.72 of 4.72	DISTRICT 5	TOWN NEW HAVEN	Date: 09/26/23	ROUTE Maj-0183
					Page Total Mileage: 4.720 mi	Page Total Mileage: 4.72 mi	1 of 1 TWN mileage: 0.0 to 4.72	ETE mileage: 0.0 to 4.72		