

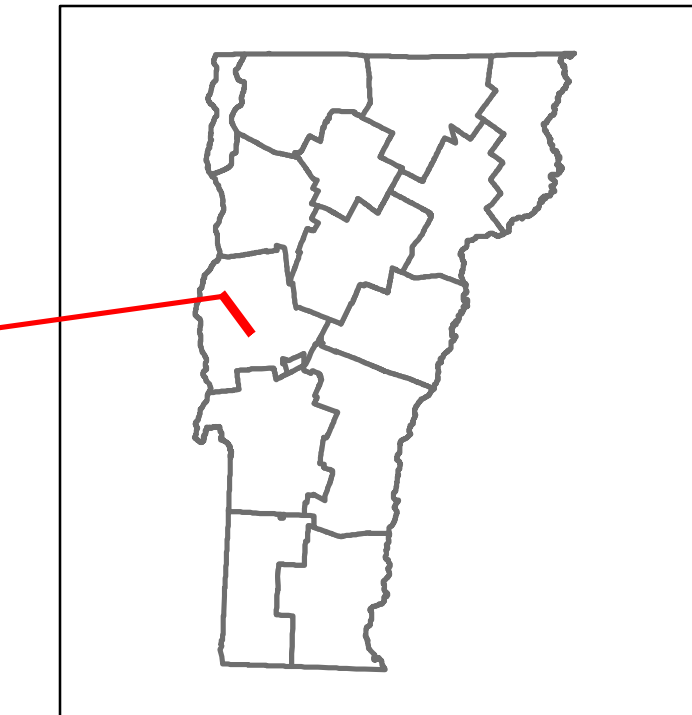


Route Log and Progress Chart


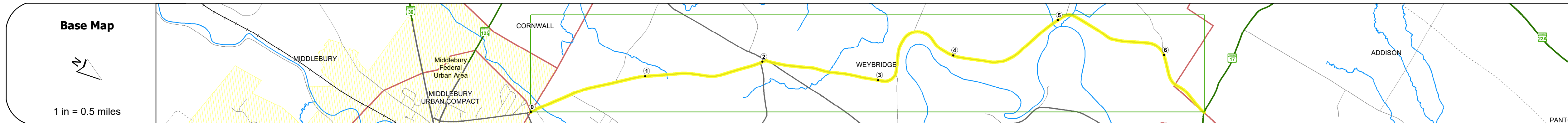
DRAFT

Please Note: Errors and Omissions May Exist.
Contact the VTrans Mapping Section with questions or concerns.

DISTRICT	TOWN	ROUTE
5	WEYBRIDGE	Maj-0181



23



STRUCTURE DESCRIPTIONS

Bridge 5:
 Stringer/multi-beam or girder - 1953
 Structure No: 200181000501222
 Length: 89'
 Height: 100.0'
 Width: 24.0'
 Weight Limit: 0
 Facility Carried: TR 01 FAS 181
 Structure Type: WELDED PLATE GIRDER
 Features Intersected: LEMON FAIR RIVER
 Surface: Bituminous
 Inspection Date: 8/2022
 Maintenance/Ownership: Town

Road Widths	Travellane	22	
	Roadway	22	
	Lane Count	2	
	Base		
	Subbase		
Curves			
Grades			
Guardrails			
Rumblestrips			
Historic Projects			
Maintenance Garage			
Speed Zone			
Functional Class		5	
National Highway System			
Limited Access Highway			
Customer Service Level			
Traffic Counters			
AAADT	2022	765	765
	2021	1435	759
	2020	1266	670
	2019	1495	791
	2018	1500	790
Crash Locations	(Incomplete) 2023		
	2022		
	2021		
	2020		
	2019		

Historic Projects Unknown, Retreatment, Resurface, Bituminous Mix, Skiny Mix, Bituminous Seal Bituminous Concrete, Surface Treated Gravel, Cold Plane and Plant Mix, Reclaimed Base and Bituminous Concrete, Concrete, Gravel	Functional Class 1- Interstate System, 2- Other Freeways and Expressways, 3- Principal Arterial, 4- Minor Arterial, 5- Major Collector, 6- Minor Collector	Curves Left, Right, Grades (up/down)	Traffic Counters Continuous (CTC), Weigh-In-Motion (WIM), Short-Term, Scheduled, Short-Term, Unscheduled	Crash Locations Fatal, Injury, Property Damage Only, Unknown Crash Type, High Crash Locations (HCL's)	Mileage by Functional Class By Sheet 0181 5 - Major collector 6.600	Mileage by Town By Sheet WEYBRIDGE - S01810122 6.6 of 6.6	DISTRICT 5	TOWN WEYBRIDGE	Date: 09/26/23	ROUTE Maj-0181 ETE mileage: 0.0 to 6.6
Speed Zones 25, 30, 35, 40, 45, 50, 55, 60, 65						Page Total Mileage: 6.600 mi		Page Total Mileage: 6.6 mi		

For More Information Contact - Vermont Agency of Transportation, Policy, Planning and Intermodal Development Division - Mapping Section, 219 North Main Street, Barre, VT 05641 Telephone: 802-828-2600.