
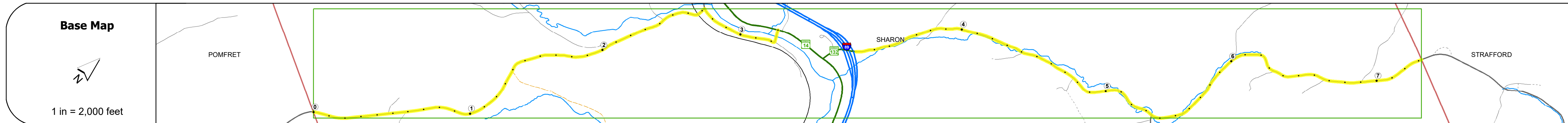
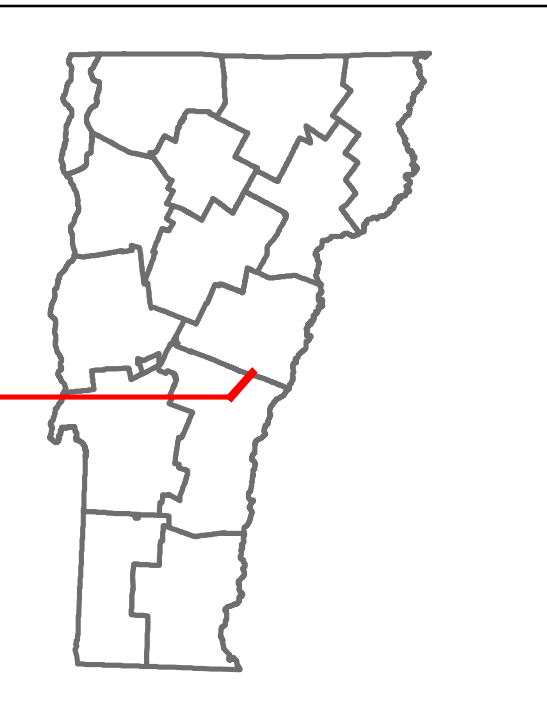


DISTRICT	TOWN	ROUTE
4	SHARON	Maj-0177



### STRUCTURE DESCRIPTIONS

**Bridge 30:**  
Stringer/multi-beam or girder - 1922  
Structure No: 200177003014172  
Length: 32'  
Weight Limit: 0  
Facility Carried: RAILROAD  
Structure Type: RIVETED 2 GIRDER  
Features Intersected: N.E.C.R.R. OVER TH NO 5

**Bridge 15:**  
Truss - thru - 1928  
Structure No: 200177001514172  
Length: 324'  
Height: 14.0'  
Width: 20.0'  
Weight Limit: 30  
Facility Carried: TR 03 FAS 177  
Structure Type: STEEL THRU TRUSS  
Features Intersected: WHITE RIVER  
Surface: Bituminous  
Inspection Date: 8/2022  
Maintenance/Ownership: Town

<b>Road Widths</b>	Travellane: 22, 22, 20, 22, 24, 22, 22 Roadway: 22, 22, 20, 22, 24, 22, 22 Lane Count: 2, 2, 2, 2, 2, 2, 2 Base: 3" Bit. Conc., 24" Crushed Stone, 18" Gravel
<b>Curves</b>	95.5, 5.5, 12, 9.7, 12.1
<b>Grades</b>	
<b>Guardrails</b>	
<b>Rumblestrips</b>	
<b>Historic Projects</b>	1976: Unknown, 1974: CL 2, 1972: SA, 1970: SA, 1968: SA, 1971: SA, 1973: SA, 1975: Unknown, 1977: Unknown, 1979: Unknown, 1984: RS 0177(2)SA, 1986: TH 2504, 1995: Unknown, 1997: Unknown, 1999: SA, 2001: Unknown, 2003: Unknown, 2005: Unknown, 2007: Unknown, 2009: Unknown, 2011: Unknown, 2013: Unknown, 2015: Unknown, 2017: Unknown, 2019: Unknown, 2021: Unknown, 2023: Unknown
<b>Maintenance Garage</b>	
<b>Speed Zone</b>	
<b>Functional Class</b>	5
<b>National Highway System</b>	
<b>Limited Access Highway</b>	
<b>Customer Service Level</b>	
<b>Traffic Counters</b>	Y384
<b>AADT</b>	2022: 734, 2021: 728, 2020: 634, 2019: 749, 2018: 750; 1197, 1435, 1266, 1495, 1500; 1564, 1552, 1370, 1617, 1600; 1205, 1195, 1055, 1245, 1300
<b>Crash Locations</b>	(Incomplete) 2023, 2022, 2021, 2020, 2019

<b>Historic Projects</b> Unknown, Retreatment, Resurface, Bituminous Mix, Skiny Mix, Bituminous Seal Bituminous Concrete, Bituminous Macadam, Cold Plane and Bituminous Concrete, Concrete, Gravel, Plant Mix, Reclaimed Base and Bituminous Concrete, Surface Treated Gravel	<b>Functional Class</b> 1 - Interstate System, 2 - Other Freeways and Expressways, 3 - Principal Arterial, 4 - Minor Arterial, 5 - Major Collector, 6 - Minor Collector	<b>Curves</b> Left, Right, Grades (up/down), Road Widths	<b>Traffic Counters</b> Continuous (CTC), Weigh-In-Motion (WIM), Short-Term, Scheduled, Short-Term, Unscheduled <b>Crash Locations</b> Fatal, Injury, Property Damage Only, Unknown Crash Type, High Crash Locations (HCL's)	<b>Mileage by Functional Class By Sheet</b> 0177 5 - Major collector 7.320 <b>Mileage by Town By Sheet</b> SHARON - S01771417 Ghost Section - (VT-14, MM 5.352 to 5.013) 7.32 of 7.32	<b>DISTRICT</b> 4	<b>TOWN</b> SHARON	<b>Date:</b> 09/26/23	<b>ROUTE</b> Maj-0177 ETE mileage: 1.77 to 9.09
<b>Speed Zones</b> 25, 30, 35, 40, 45, 50, 55, 60, 65				<b>Page Total Mileage:</b> 7.320 mi	<b>Page Total Mileage:</b> 7.32 mi	<b>1 of 1</b> TWN mileage: 0.0 to 7.32		