

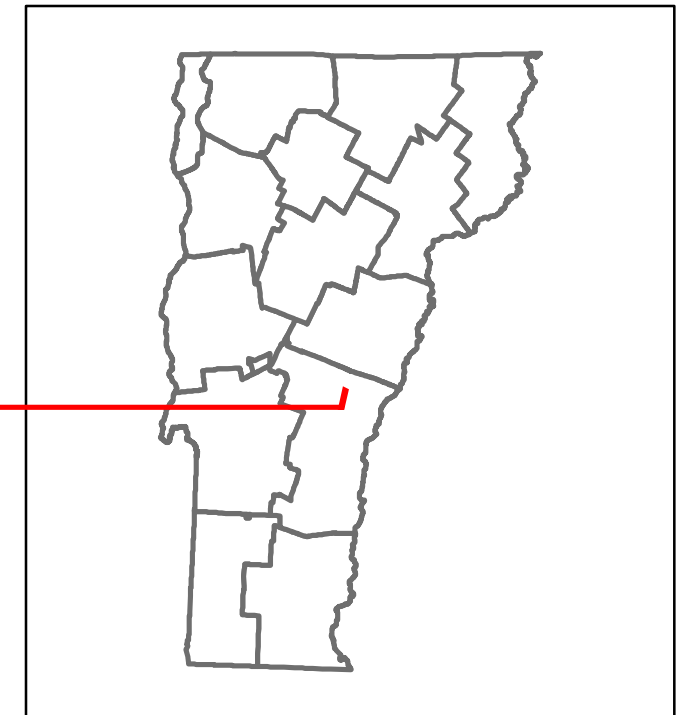


Route Log and Progress Chart


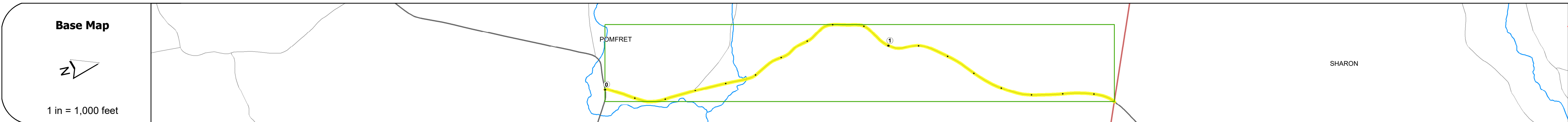
DRAFT

Please Note: Errors and Omissions May Exist.
Contact the VTrans Mapping Section with questions or concerns.

DISTRICT	TOWN	ROUTE
4	POMFRET	Maj-0177



Maj-0177



STRUCTURE DESCRIPTIONS

Road Widths	Travellane 22	
	Roadway 22	
	Lane Count 2	
	Base	
	Subbase	
Curves		
Grades		
Guardrails		
Rumblestrips		
Historic Projects		
Maintenance Garage		
Speed Zone		
Functional Class	5	
National Highway System		
Limited Access Highway		
Customer Service Level		
Traffic Counters	Y405	Y741
AADT	2022 585	
	2021 580	
	2020 512	
	2019 604	
	2018 750	
Crash Locations		
	(Incomplete) 2023	
	2022	
	2021	
	2020	
	2019	

Historic Projects Unknown, Retreatment, Resurface, Bituminous Mix, Bituminous Seal, Surface Treated Gravel, Cold Plane and Plant Mix, Reclaimed Base and Bituminous Concrete, Concrete, Gravel	Functional Class 1- Interstate System, 2- Other, 3- Principal Arterial, 4- Minor Arterial, 5- Major Collector, 6- Minor Collector	Curves Left, Right, Grades (Left, Right), grade up, grade down	Traffic Counters Continuous (CTC), Weigh-In-Motion (WIM), Short-Term, Scheduled, Short-Term, Unscheduled	Crash Locations Fatal, Injury, Property Damage Only, Unknown Crash Type, High Crash Locations (HCL's)	Mileage by Functional Class By Sheet 0177 5 - Major Collector 1.770	Mileage by Town By Sheet POMFRET - S01771413 1.77 of 1.77	DISTRICT 4	TOWN POMFRET	Date: 09/25/23	ROUTE Maj-0177 ETE mileage: 0.0 to 1.77
Speed Zones 25, 30, 35, 40, 45, 50, 55, 60, 65						Page Total Mileage: 1.770 mi		Page Total Mileage: 1.77 mi		

For More Information Contact - Vermont Agency of Transportation, Policy, Planning and Intermodal Development Division - Mapping Section, 219 North Main Street, Barre, VT 05641 Telephone: 802-828-2600.