

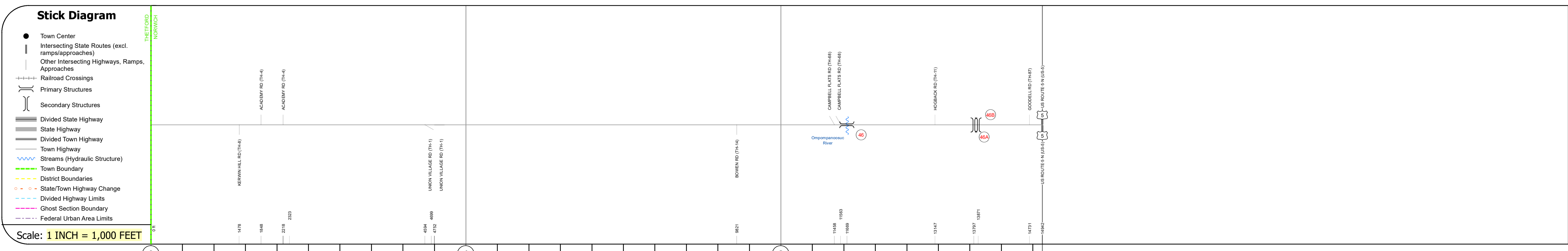
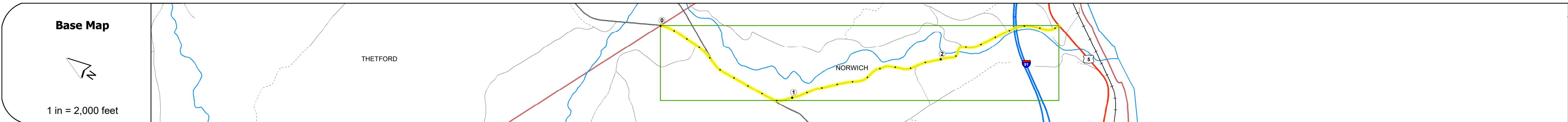
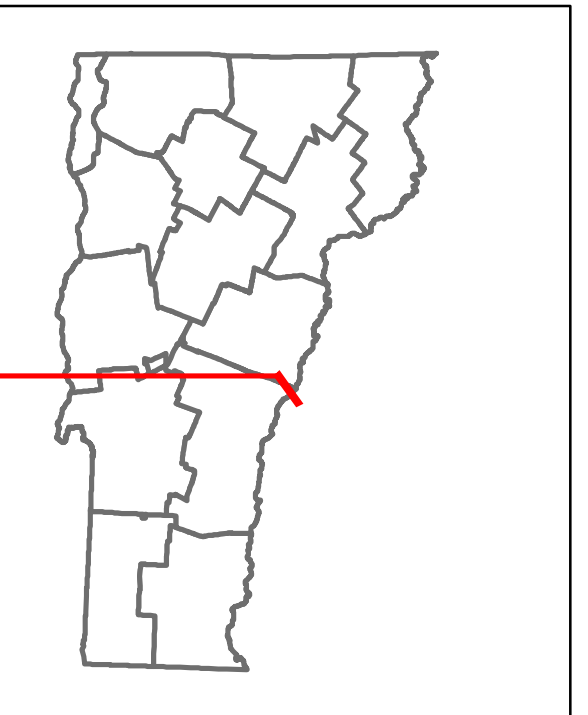


Route Log and Progress Chart

DRAFT

Please Note: Errors and Omissions May Exist.
Contact the VTrans Mapping Section with questions or concerns.

DISTRICT	TOWN	ROUTE
4	NORWICH	Maj-0177



STRUCTURE DESCRIPTIONS

Bridge 46:
Stringer/multi-beam or girder - 1950
Structure No: 200177004614112
Length: 100'
Height: 100.0'
Width: 25.0'
Weight Limit: 0
Facility Carried: TR 03 FAS 177
Structure Type: 2 SP CONT ROLLED BM
Features Intersected: OMPOMPANOSUC RIVER
Surface: Bituminous
Inspection Date: 6/2022
Maintenance/Ownership: Town

Unknown 46A:
Unknown
Structure No: 200091051514112
Structure Type: Unknown

Unknown 46B:
Unknown
Structure No: 200091051N14112
Structure Type: Unknown

Road Widths	Travellane	22	
	Roadway	22	
	Lane Count	2	
	Base		
	Subbase		
Curves		40.0	
Grades		39.1	
Guardrails			
Rumblestrips			
Historic Projects			
Maintenance Garage			
Speed Zone			
Functional Class		5	
National Highway System			
Limited Access Highway			
Customer Service Level			
Traffic Counters			
AAADT	2022	437	244
	2021	844	242
	2020	745	214
	2019	880	253
	2018	880	260
Crash Locations	(Incomplete) 2023		
	2022		
	2021		
	2020		
	2019		

Historic Projects Unknown, Retreatment, Resurface, Bituminous Mix, Skiny Mix, Bituminous Seal Bituminous Concrete, Cold Plane and Bituminous Concrete, Concrete, Gravel, Surface Treated Gravel, Plant Mix, Reclaimed Base and Bituminous Concrete	Functional Class 1- Interstate System, 2- Other Freeways and Expressways, 3- Principal Arterial, 4- Minor Arterial, 5- Major Collector, 6- Minor Collector	Curves Left, Right, Grades (up/down)	Traffic Counters Continuous (CTC), Weigh-In-Motion (WIM), Short-Term, Scheduled, Short-Term, Unscheduled	Crash Locations Fatal, Injury, Property Damage Only, Unknown Crash Type, High Crash Locations (HCL's)	Mileage by Functional Class By Sheet 0177 5 - Major Collector 2.830	Mileage by Town By Sheet NORWICH - S01771411 2.83 of 2.83	DISTRICT 4	TOWN NORWICH	Date: 09/25/23	ROUTE Maj-0177 ETE mileage: 18.89 to 21.72
Speed Zones 25, 30, 35, 40, 45, 50, 55, 60, 65						Page Total Mileage: 2.830 mi		Page Total Mileage: 2.83 mi		

For More Information Contact - Vermont Agency of Transportation, Policy, Planning and Intermodal Development Division - Mapping Section, 219 North Main Street, Barre, VT 05641 Telephone: 802-828-2600.