

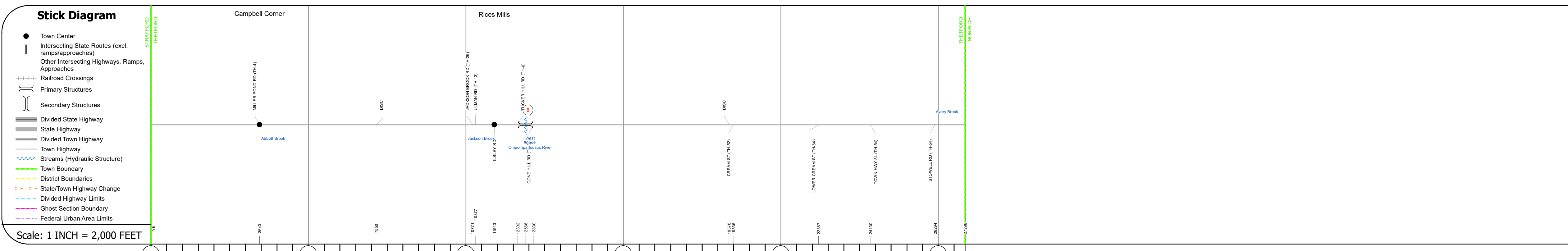
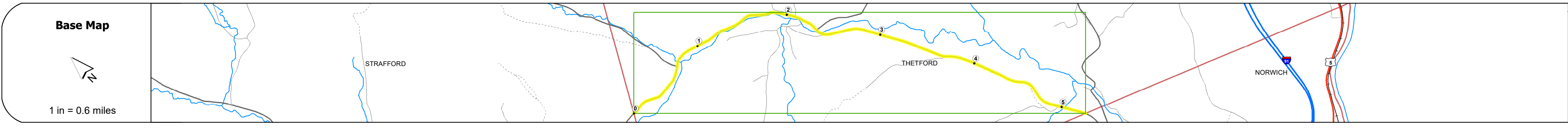
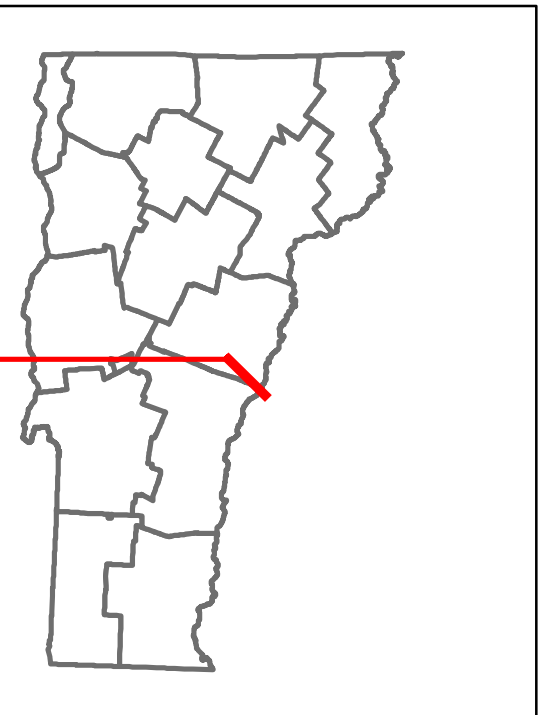


Route Log and Progress Chart

DRAFT

Please Note: Errors and Omissions May Exist.
Contact the VTrans Mapping Section with questions or concerns.

DISTRICT	TOWN	ROUTE
4	THETFORD	Maj-0177



STRUCTURE DESCRIPTIONS

Bridge 8:
Stringer/multi-beam or girder - 1946
Structure No: 200177000809112
Length: 225'
Height: 100.0'
Width: 25.0'
Weight Limit: 0
Facility Carried: TR 01 FAS 177
Structure Type: 3 SP CONT WLD GIRDER
Features Intersected: W BR. OMPOMPANOSUC RIV.
Inspection Date: 6/2022
Maintenance/Ownership: Town

Road Widths	Travellane	22
	Roadway	22
	Lane Count	2
	Base	
	Subbase	
Curves		8 8.8
Grades		
Guardrails		
Rumblestrips		
Historic Projects	1979 Unknown	2013 (BHF 0177(0))
	1975 Unknown	1976 Unknown
	1974 Unknown	1981 Unknown
		1943 Unknown
Maintenance Garage		
Speed Zone		
Functional Class		5
National Highway System		
Limited Access Highway		
Customer Service Level		
Traffic Counters		
AADT	2022	851
	2021	844
	2020	745
	2019	880
	2018	880
Crash Locations	(Incomplete) 2023	
	2022	
	2021	
	2020	
	2019	

Historic Projects Unknown, Retreatment, Resurface, Bituminous Mix, Skiny Mix, Bituminous Seal Bituminous Concrete, Surface Treated Gravel, Cold Plane and Bituminous Concrete, Reclaimed Base and Bituminous Concrete, Concrete, Gravel, Plant Mix, Reclaimed Base and Bituminous Concrete	Functional Class 1- Interstate System, 2- Other, 3- Principal Arterial, 4- Minor Arterial, 5- Major Collector, 6- Minor Collector	Curves Left, Right, Grades (down, up, down)	Traffic Counters Continuous (CTC), Weigh-In-Motion (WIM), Short-Term, Scheduled, Short-Term, Unscheduled	Crash Locations Fatal, Injury, Property Damage Only, Unknown Crash Type, High Crash Locations (HCL's)	Mileage by Functional Class By Sheet 0177 5 - Major collector 5.170	Mileage by Town By Sheet THETFORD - S01770911 5.17 of 5.17	DISTRICT 4	TOWN THETFORD	Date: 09/26/23	ROUTE Maj-0177
					Page Total Mileage: 5.170 mi	Page Total Mileage: 5.17 mi	1 of 1 TWN mileage: 0.0 to 5.17	ETE mileage: 13.72 to 18.89		

For More Information Contact - Vermont Agency of Transportation, Policy, Planning and Intermodal Development Division - Mapping Section, 219 North Main Street, Barre, VT 05641 Telephone: 802-828-2600.