Route Log and Progress Chart

DRAFT

Please Note: Errors and Omissions May Exist.
Contact the VTrans Mapping Section with questions or concerns.

DISTRICT	TOWN	ROUTE
4	ROCHESTER	Maj-0176

Maj-0176

Base Map

1 in = 0.5 miles

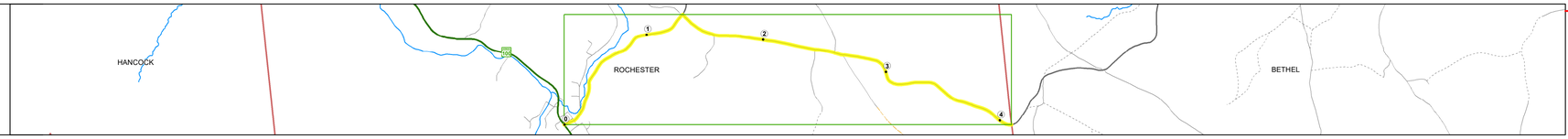

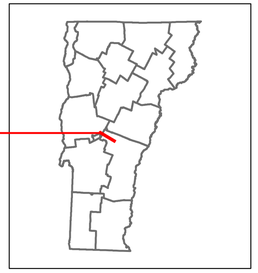

Stick Diagram

- Town Center
- Intersecting State Routes (excl. ramps/approaches)
- Other Intersecting Highways, Ramps, Approaches
- Railroad Crossings
- Primary Structures
- Secondary Structures
- Divided State Highway
- State Highway
- Divided Town Highway
- Town Highway
- Streams (Hydraulic Structure)
- Town Boundary
- District Boundaries
- State/Town Highway Change
- Divided Highway Limits
- Ghost Section Boundary
- Federal Urban Area Limits

Scale: 1 INCH = 1,000 FEET

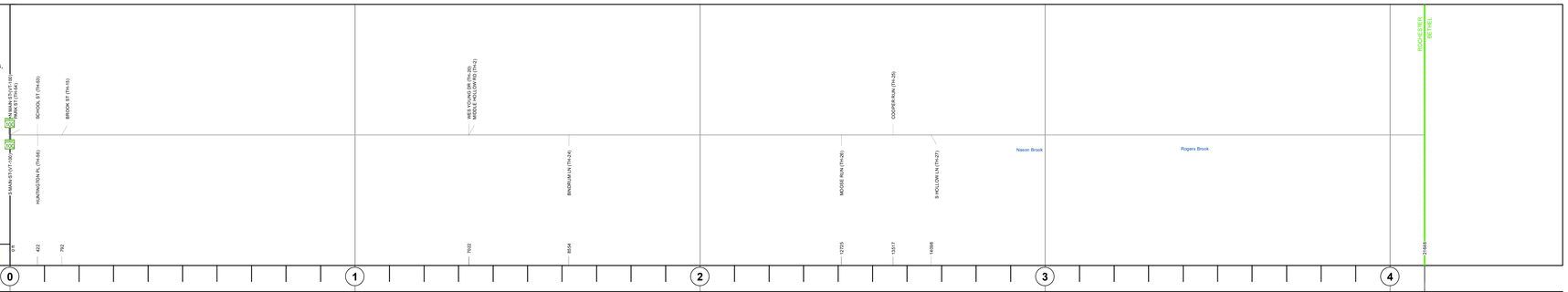

Road Widths

	0–1	1–2	2–4
Travellane		22	
Roadway		22	
Lane Count		2	
Base			
Subbase			

Curves

12.3

Grades

Guardrails

Rumblestrips

Historic Projects

1979: Unknown
1976: Unknown
1979: Unknown
1974: Unknown
1961: SA
1960: SA
1961: SA
1969: SA
1970: SA
1975: CL 2
0: Unknown

Maintenance Garage

Speed Zone

Functional Class

5

National Highway System

Limited Access Highway

Customer Service Level

Traffic Counters

Y300
Y727

AADT

	0–1	1–2	2–4
2022	1398		1283
2021	1387		1093
2020	1224		1419
2019	1445		1675
2018	1400		1100

Crash Locations

(Incomplete) 2023
2022
2021
2020
2019

STRUCTURE DESCRIPTIONS

Historic Projects: Unknown; Retreatment; Resurface; Bituminous Mix; Skinny Mix; Bituminous Seal; Bituminous Concrete; Bituminous Macadam; Cold Plane and Bituminous Concrete; Concrete; Gravel; Surface Treated Gravel; Plant Mix; Reclaimed Base and Bituminous Concrete

Indicated plans available - http://vtransmap01.aot.state.vt.us/rp/dpr/Diwebstore/

Functional Class: 1 - Interstate System; 2 - Other Freeways and Expressways; 3 - Principal Arterial; 4 - Minor Arterial; 5 - Major Collector; 6 - Minor Collector

Speed Zones: 25, 30, 35, 40, 45, 50, 55, 60, 65

Curves: Left; Right (degrees)

Grades: grade up; grade down (percent)

Road Widths (ft)

Traffic Counters: Continuous (CTC); Weigh-In-Motion (WIM); Short-Term, Scheduled; Short-Term, Unscheduled (counter ID)

AADT (AADT)

Crash Locations: Fatal; Injury; Property Damage Only; Unknown Crash Type

High Crash Locations (HCL's) Sections (& Intersections)

HCL No.	
1 - 100 (1 - 10)	201 - 300 (21 - 30)
101 - 200 (11 - 20)	301 - 400 (31 - 40)
	401 - 800 (41 - 113)

Mileage by Functional Class By Sheet

0176	5 - Major Collector	4.100

Page Total Mileage: 4.100 mi

Mileage by Town By Sheet

ROCHESTER - S01761415		4.1 of 4.1

Page Total Mileage: 4.1 mi

DISTRICT	TOWN	Date: 09/25/23	ROUTE
4	ROCHESTER	1 of 1 TWN mileage: 0.0 to 4.1	Maj-0176 ETE mileage: 0.0 to 4.1