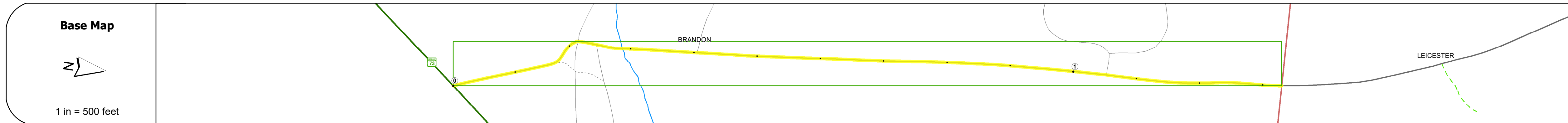

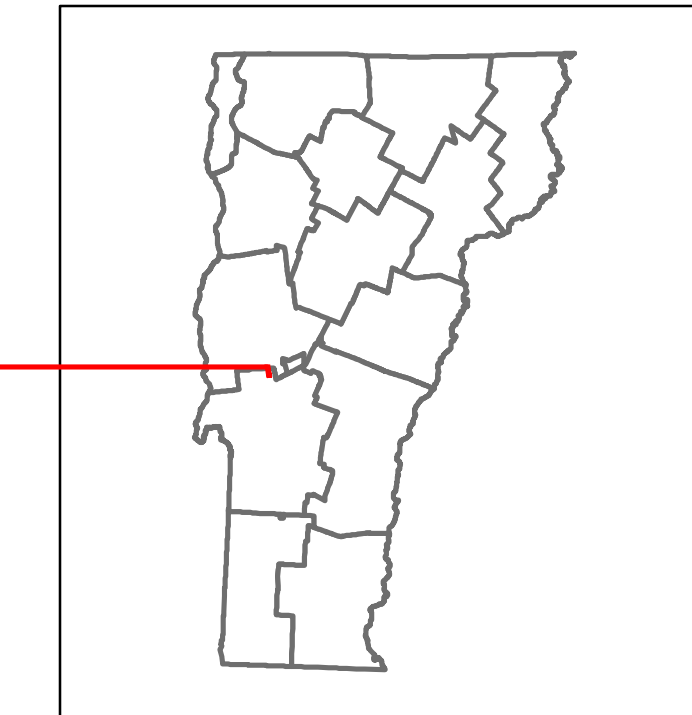


DISTRICT	TOWN	ROUTE
3	BRANDON	Maj-0175



STRUCTURE DESCRIPTIONS

Bridge 8:
Tee Beam - 1927
Structure No: 200175000811022
Length: 33'
Height: 100.0'
Width: 26.0'
Weight Limit: 0
Facility Carried: TR 06 FAS 175
Structure Type: CONCRETE T-BEAM
Features Intersected: NESHOBE RIVER
Surface: Bituminous
Inspection Date: 6/2022
Maintenance/Ownership: Town

Road Widths	Travellane	22
Roadway	Roadway	22
Lane Count	Lane Count	2
Base		
Subbase		

Curves	
---------------	--

Grades	
---------------	--

Guardrails	
-------------------	--

Rumblestrips	
---------------------	--



Maintenance Garage	
---------------------------	--

Speed Zone	
-------------------	--

Functional Class	5
-------------------------	---

National Highway System	
--------------------------------	--

Limited Access Highway	
-------------------------------	--

Customer Service Level	
-------------------------------	--

Traffic Counters	
-------------------------	--

AADT	2022	1091
	2021	1948
	2020	1719
	2019	2030
	2018	2100

Crash Locations	(Incomplete) 2023	
	2022	
	2021	
	2020	
	2019	

Historic Projects Unknown, Retreatment, Resurface, Bituminous Mix, Skiny Mix, Bituminous Seal, Bituminous Concrete, Cold Plane and Reclaimed Base and Bituminous Concrete, Surface Treated Gravel, Plant Mix, Reclaimed Base and Bituminous Concrete, Gravel	Functional Class 1 - Interstate System, 2 - Other Freeways and Expressways, 3 - Principal Arterial, 4 - Minor Arterial, 5 - Major Collector, 6 - Minor Collector	Curves Left (degrees), Right (degrees), Grades (degrees), Left (degrees) grade up, Right (degrees) grade down	Traffic Counters Continuous (CTC), Weigh-In-Motion (WIM), Short-Term, Scheduled, Short-Term, Unscheduled (counter ID)	Crash Locations Fatal, Injury, Property Damage Only, Unknown Crash Type, High Crash Locations (HCL's) Sections (& Intersections)	Mileage by Functional Class By Sheet 0175 5 - Major Collector 1.330	Mileage by Town By Sheet BRANDON - S01751102 1.33 of 1.33	DISTRICT 3	TOWN BRANDON	Date: 09/25/23	ROUTE Maj-0175
					Page Total Mileage: 1.330 mi	Page Total Mileage: 1.33 mi	1 of 1 TWN mileage: 0.0 to 1.33	ETE mileage: 0.0 to 1.33		