

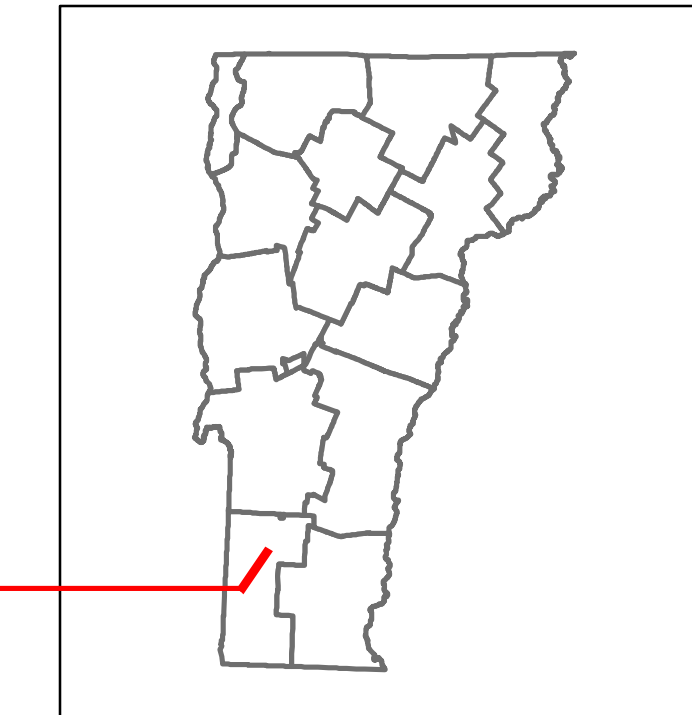


Route Log and Progress Chart

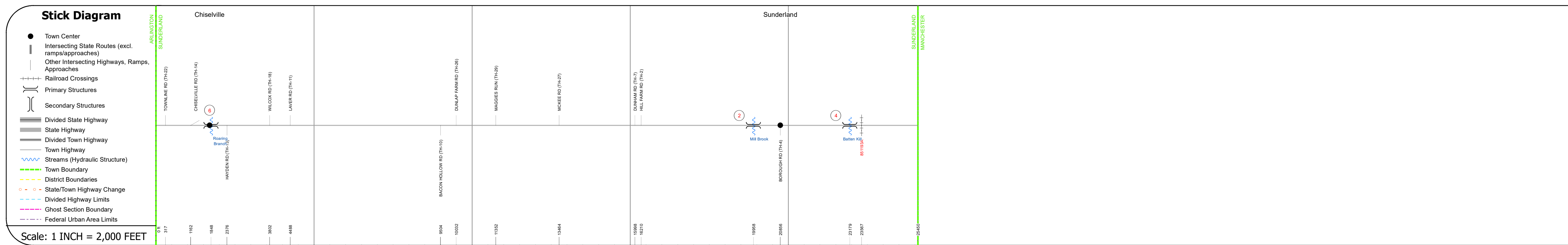
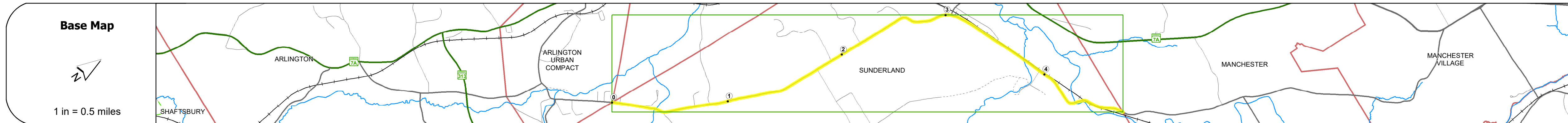
DRAFT

Please Note: Errors and Omissions May Exist.
Contact the VTrans Mapping Section with questions or concerns.

| DISTRICT | TOWN | ROUTE |
|----------|------------|----------|
| 1 | SUNDERLAND | Maj-0171 |



Maj-0171



| | | |
|--------------------------------|-------------------|------|
| Road Widths | Travellane | 22 |
| | Roadway | 22 |
| | Lane Count | 2 |
| | Base | |
| | Subbase | |
| Curves | | 17.7 |
| Grades | | |
| Guardrails | | |
| Rumblestrips | | |
| Historic Projects | | |
| Maintenance Garage | | |
| Speed Zone | | |
| Functional Class | 5 | |
| National Highway System | | |
| Limited Access Highway | | |
| Customer Service Level | | |
| Traffic Counters | | |
| AADT | 2022 | 797 |
| | 2021 | 791 |
| | 2020 | 698 |
| | 2019 | 824 |
| | 2018 | 820 |
| Crash Locations | (Incomplete) 2023 | |
| | 2022 | |
| | 2021 | |
| | 2020 | |
| | 2019 | |

STRUCTURE DESCRIPTIONS

Bridge 6:
Stringer/multi-beam or girder - 1870
Structure No: 200171000602152
Length: 132'
Height: 9.0'
Width: 11.0'
Weight Limit: 12
Facility Carried: TR 02 FAS 171
Structure Type: 2 SP STL BM/TLCOV BR
Features Intersected: ROARING BRANCH
Inspection Date: 6/2022
Maintenance/Ownership: Town

Bridge 2:
Slab - 1948
Structure No: 200171000202152
Length: 43'
Height: 100.0'
Width: 27.0'
Weight Limit: 0
Facility Carried: TR 01 FAS 171
Structure Type: PRESTRESS CONC SLAB
Features Intersected: MILL BROOK
Surface: Bituminous
Inspection Date: 6/2022
Maintenance/Ownership: Town

Bridge 4:
Stringer/multi-beam or girder - 1936
Structure No: 200171000402152
Length: 158'
Height: 100.0'
Width: 27.0'
Weight Limit: 0
Facility Carried: TR 01 FAS 171
Structure Type: 2 SP CONT ROLLED BM
Features Intersected: BATTEN KILL RIVER
Surface: Bituminous
Inspection Date: 6/2022
Maintenance/Ownership: Town

| | | | | | | | | | | | | |
|---|--|--|---|---|---|--|--|-------------------------------------|---------------------------|---|--------------------------|----------------------------------|
| Historic Projects <ul style="list-style-type: none"> Unknown Bituminous Concrete Retreatment Resurface Bituminous Mix Skippy Mix Bituminous Seal | Functional Class <ul style="list-style-type: none"> 1 - Interstate System 2 - Other Freeways and Expressways 3 - Principal Arterial 4 - Minor Arterial 5 - Major Collector 6 - Minor Collector | Curves <ul style="list-style-type: none"> Left Right | Grades <ul style="list-style-type: none"> grade up grade down | Traffic Counters <ul style="list-style-type: none"> Continuous (CTC) Weight-In-Motion (WIM) Short-Term, Scheduled Short-Term, Unscheduled | Crash Locations <ul style="list-style-type: none"> Fatal Injury Property Damage Only Unknown Crash Type | Mileage by Functional Class By Sheet 0171 5 - Major collector 4.820 | Mileage by Town By Sheet SUNDERLAND - S01710215 4.82 of 4.82 | DISTRICT 1 | TOWN SUNDERLAND | Date: 09/26/23 | ROUTE Maj-0171 | |
| Speed Zones 25 30 35 40 45 50 55 60 65 | | | | | | High Crash Locations (HCL's) HCL No. 1-100 (1-10) 201-300 (21-30) 301-400 (31-40) 401-800 (41-113) | | Page Total Mileage: 4.820 mi | | Page Total Mileage: 4.82 mi | | |
| Crash Locations Indicated plans available - http://vtransmap01.aot.state.vt.us/p/dcr/DWebstore/ | | | | | | | | | | 1 of 1 TWN mileage: 0.0 to 4.82 | | ETE mileage: 1.09 to 5.91 |