

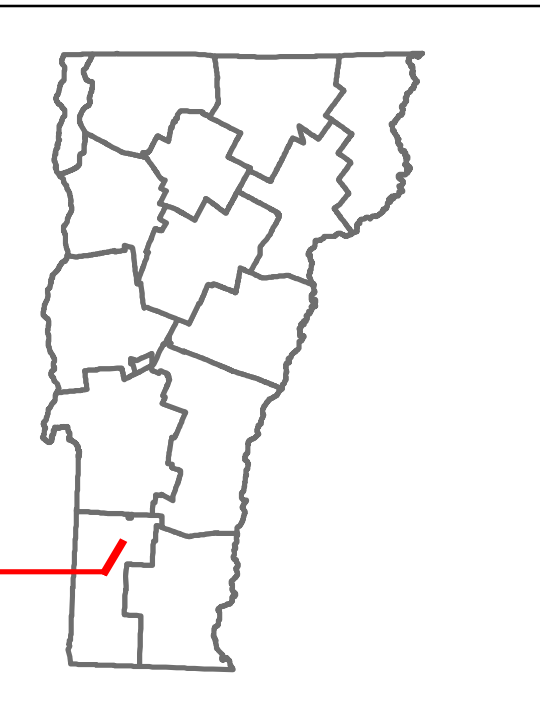


Route Log and Progress Chart

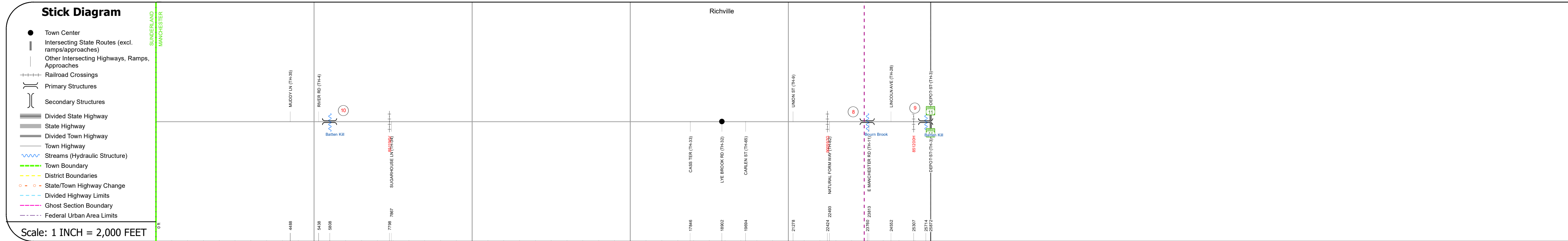
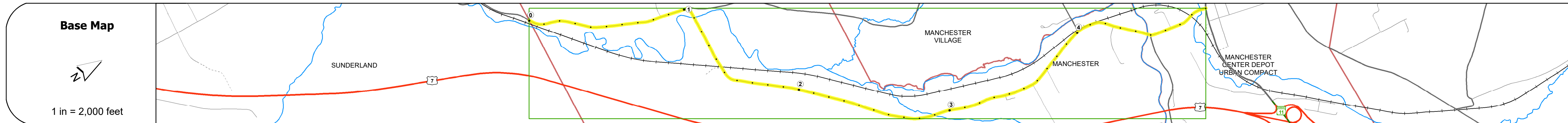
DRAFT

Please Note: Errors and Omissions May Exist.
Contact the VTrans Mapping Section with questions or concerns.

DISTRICT	TOWN	ROUTE
1	MANCHESTER	Maj-0171



Maj-0171



Road Widths	Travellane	20	22	2	22	20	24	22	24	22
Curves										
Grades										
Guardrails										
Rumblestrips										
Historic Projects										
Maintenance Garage										
Speed Zone										
Functional Class					5					
National Highway System										
Limited Access Highway										
Customer Service Level										
Traffic Counters										
AADT	2022									797
	2021									791
	2020									805
	2019									951
	2018	820				950				
Crash Locations	(Incomplete) 2023									
	2022									
	2021									
	2020									
	2019									

STRUCTURE DESCRIPTIONS

Bridge 10:
Stringer/multi-beam or girder - 1969
Structure No: 200171001002062
Length: 95'
Height: 100.0'
Width: 30.0'
Weight Limit: 0
Facility Carried: TR 06 FAS 171
Structure Type: 3 SP CONT ROLLED BM
Features Intersected: BATTEN KILL RIVER
Surface: Bituminous
Inspection Date: 6/2022
Maintenance/Ownership: Town

Bridge 8:
Tee Beam - 1929
Structure No: 200171000802062
Length: 44'
Height: 100.0'
Width: 23.0'
Weight Limit: 0
Facility Carried: TR 06 FAS 171
Structure Type: CONCRETE T-BEAM
Features Intersected: BOURN BROOK
Surface: Bituminous
Inspection Date: 6/2022
Maintenance/Ownership: Town

Bridge 9:
Stringer/multi-beam or girder - 1955
Structure No: 200171000902062
Length: 69'
Height: 100.0'
Width: 24.0'
Weight Limit: 0
Facility Carried: TR 06 FAS 171
Structure Type: ROLLED BEAM
Features Intersected: BATTEN KILL RIVER
Surface: Bituminous
Inspection Date: 6/2022
Maintenance/Ownership: Town

Historic Projects Unknown, Retreatment, Resurface, Bituminous Mix, Skiny Mix, Bituminous Seal Bituminous Concrete, Cold Plane and Expressways, Concrete, Reclaimed Base and Bituminous Concrete, Surface Treated Gravel, Plant Mix	Functional Class 1- Interstate System, 2- Other Freeways and Expressways, 3- Principal Arterial, 4- Minor Arterial, 5- Major Collector, 6- Minor Collector	Curves Left (degrees), Right (degrees) Grades (percent) grade up, (percent) grade down Road Widths (ft)	Traffic Counters Continuous (CTC), Weigh-In-Motion (WIM), Short-Term, Scheduled, Short-Term, Unscheduled (counter ID) Crash Locations Fatal, Injury, Property Damage Only, Unknown Crash Type High Crash Locations (HCL's) Sections (& Intersections) HCL No. 1-100 (1-10), 101-200 (11-20), 201-300 (21-30), 301-400 (31-40), 401-800 (41-113)	Mileage by Functional Class By Sheet 0171 5 - Major collector 4.900	Mileage by Town By Sheet MANCHESTER - S01710206 4.9 of 4.9	DISTRICT 1	TOWN MANCHESTER	Date: 09/26/23	ROUTE Maj-0171 ETE mileage: 5.91 to 10.81
				Page Total Mileage: 4.900 mi					