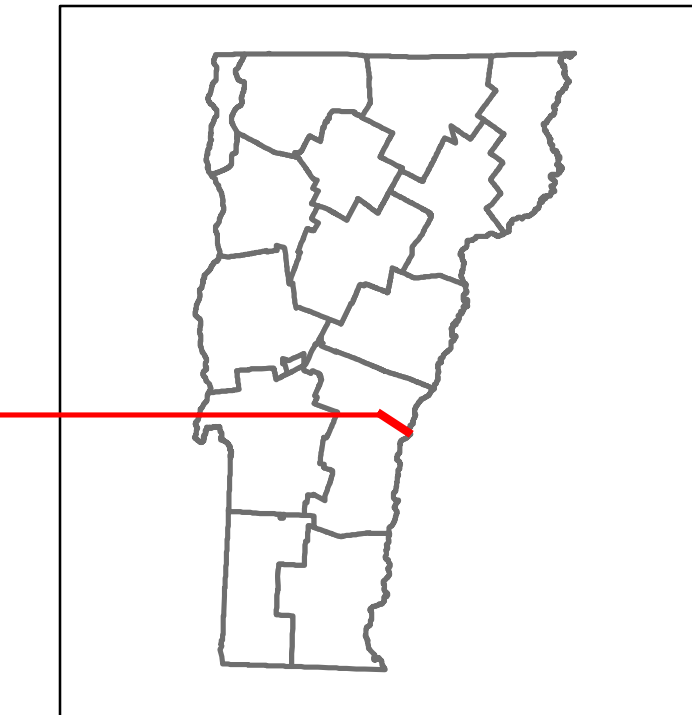
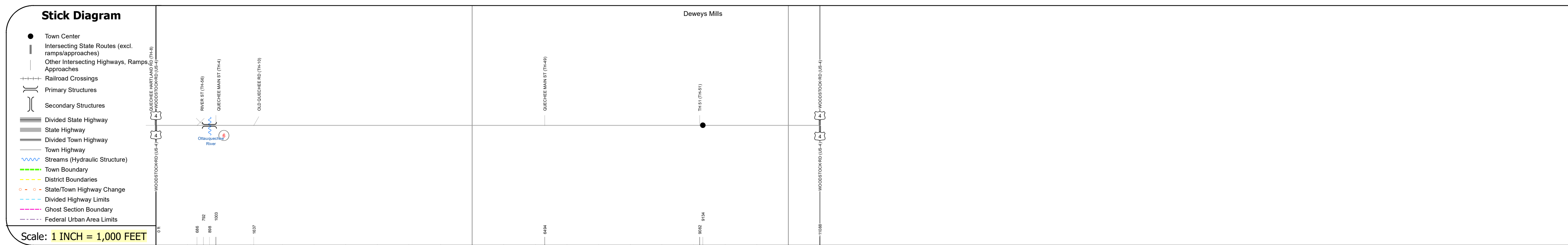
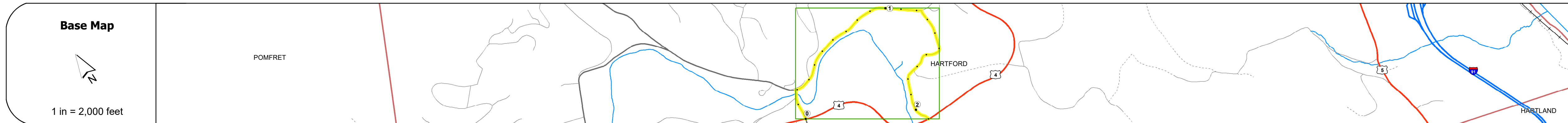


DISTRICT	TOWN	ROUTE
4	HARTFORD	Maj-0168



**Maj-0168**



### STRUCTURE DESCRIPTIONS

**Bridge 6:**  
Stringer/multi-beam or girder - 2012  
Structure No: 200168000614082  
Length: 67  
Height: 13.0'  
Width: 26.0'  
Weight Limit: 0  
Facility Carried: TR 08 FAS 168  
Structure Type: PRESTRESSED BULB TEE  
Features Intersected: OTTAUQUECHEE RIVER  
Inspection Date: 6/2022  
Maintenance/Ownership: Town

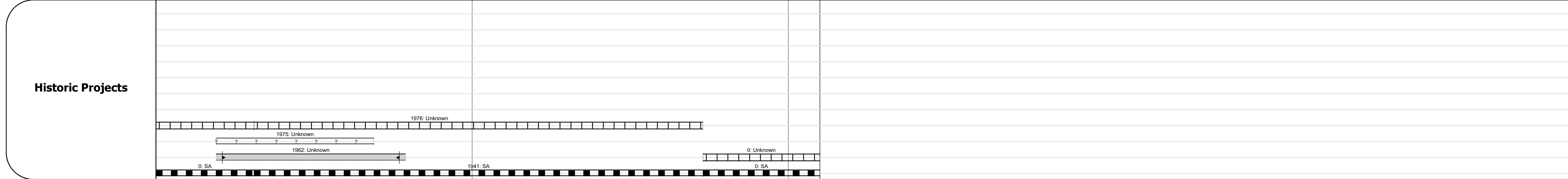
Road Widths	Travellane	Roadway	Lane Count	Base	Subbase
	22	24	2		

<b>Curves</b>	
---------------	--

<b>Grades</b>	
---------------	--

<b>Guardrails</b>	
-------------------	--

<b>Rumblestrips</b>	
---------------------	--



<b>Maintenance Garage</b>	
---------------------------	--

<b>Speed Zone</b>	
-------------------	--

<b>Functional Class</b>	5
-------------------------	---

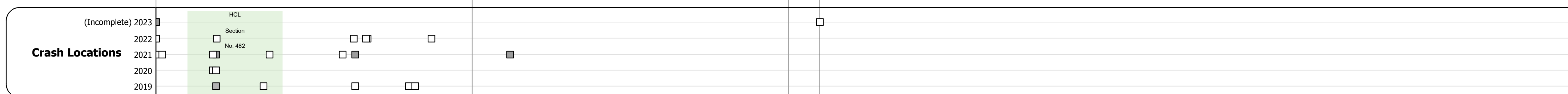
<b>National Highway System</b>	
--------------------------------	--

<b>Limited Access Highway</b>	
-------------------------------	--

<b>Customer Service Level</b>	
-------------------------------	--

<b>Traffic Counters</b>	Y440	Y446
-------------------------	------	------

Year	2022	2021	2020	2019	2018
ADT	2266	2248	1831	2162	2200
	3020	2996	2715	3206	3200
	177	176	155	183	190



<b>Historic Projects</b> Unknown, Retreatment, Resurface, Bituminous Mix, Skinny Mix, Bituminous Seal Bituminous Concrete, Cold Plane and Bituminous Concrete, Reclaimed Base and Bituminous Concrete, Surface Treated Gravel, Plant Mix, Reclaimed Base and Bituminous Concrete	<b>Functional Class</b> 1- Interstate System, 2- Other Freeways and Expressways, 3- Principal Arterial, 4- Minor Arterial, 5- Major Collector, 6- Minor Collector	<b>Curves</b> Left (degrees), Right (degrees) <b>Grades</b> (degrees) Left, (degrees) Right, (degrees) grade up, (degrees) grade down <b>Road Widths</b> (ft)	<b>Traffic Counters</b> Continuous (CTC), Weigh-In-Motion (WIM), Short-Term, Scheduled, Short-Term, Unscheduled <b>AADT</b> (AADT)	<b>Crash Locations</b> Fatal, Injury, Property Damage Only, Unknown Crash Type <b>High Crash Locations (HCL's)</b> Sections (& Intersections) HCL No. 1-100 (1-10), 101-200 (11-20), 201-300 (21-30), 301-400 (31-40), 401-800 (41-113)	<b>Mileage by Functional Class By Sheet</b> 0168 5 - Major collector 2.100	<b>Mileage by Town By Sheet</b> HARTFORD - S01681408 2.1 of 2.1	<b>DISTRICT</b> 4	<b>TOWN</b> HARTFORD	Date: 09/25/23 1 of 1 TWN mileage: 0.0 to 2.1 ETE mileage: 0.0 to 2.1	<b>ROUTE</b> Maj-0168
					Page Total Mileage: 2.100 mi		Page Total Mileage: 2.1 mi			