# Route Log and Progress Chart

**DRAFT**

Please Note: Errors and Omissions May Exist.
Contact the VTrans Mapping Section with questions or concerns.

| DISTRICT | TOWN | ROUTE |
|---|---|---|
| 4 | POMFRET | Maj-0166 |

## Maj-0166

### Base Map

1 in = 1.4 miles

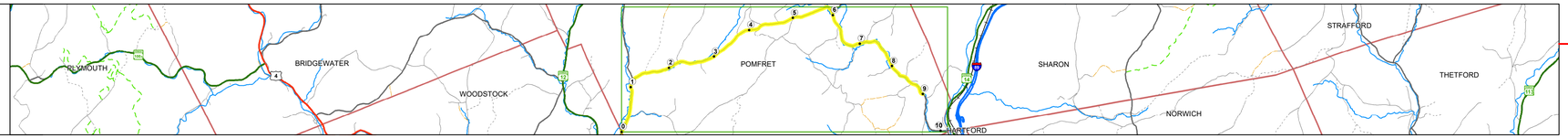


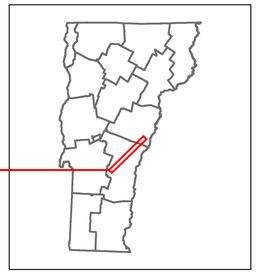

### Stick Diagram

- Town Center
- Intersecting State Routes (excl. ramps/approaches)
- Other Intersecting Highways, Ramps, Approaches
- Railroad Crossings
- Primary Structures
- Secondary Structures
- Divided State Highway
- State Highway
- Divided Town Highway
- Town Highway
- Streams (Hydraulic Structure)
- Town Boundary
- District Boundaries
- State/Town Highway Change
- Divided Highway Limits
- Ghost Section Boundary
- Federal Urban Area Limits

Scale: 1 INCH = 2,000 FEET

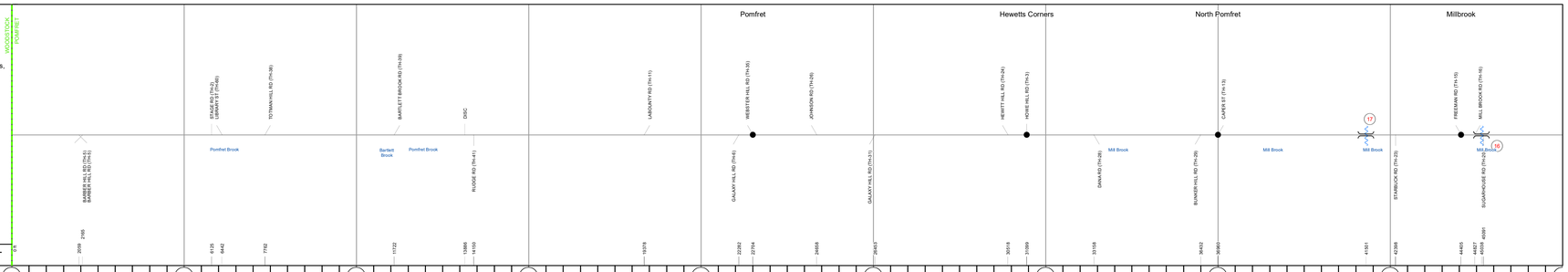


### Road Widths

| | |
|---|---|
| Travellane | 22 |
| Roadway | 24 |
| Lane Count | 2 |
| Base | |
| Subbase | |

### Curves

### Grades

### Guardrails

### Rumblestrips

### Historic Projects




### Maintenance Garage

### Speed Zone

### Functional Class

5

### National Highway System

### Limited Access Highway

### Customer Service Level

### Traffic Counters

Y400 Y751 Y332 Y331

### AADT

| | | | | |
|---|---|---|---|---|
| 2022 | 1690 | 1072 | 862 | 515 |
| 2021 | 1677 | 1063 | 855 | 511 |
| 2020 | 1359 | 938 | 639 | 451 |
| 2019 | 1604 | 1108 | 754 | 532 |
| 2018 | 1600 | 1100 | 660 | 380 |

### Crash Locations

(Incomplete) 2023
2022
2021
2020
2019

## STRUCTURE DESCRIPTIONS

Bridge 17:
Stringer/multi-beam or girder - 1948
Structure No. 200166001714132
Length: 54'
Height: 100.0'
Width: 26.0'
Weight Limit: 0
Facility Carried: TR 01 FAS 166
Structure Type: ROLLED BEAM
Features Intersected: MILL BROOK
Surface: Bituminous
Inspection Date: 6/2022
Maintenance/Ownership: Town

Bridge 16:
Slab - 1919
Structure No. 200166001614132
Length: 30'
Height: 100.0'
Width: 28.0'
Weight Limit: 0
Facility Carried: TR 01 FAS 166
Structure Type: CONCRETE SLAB
Features Intersected: MILL BROOK
Surface: Bituminous
Inspection Date: 6/2022
Maintenance/Ownership: Town

**Historic Projects**: Unknown; Retreatment; Resurface; Bituminous Mix; Skinny Mix; Bituminous Seal; Bituminous Concrete; Bituminous Macadam; Cold Plane and Bituminous Concrete; Concrete; Gravel; Surface Treated Gravel; Plant Mix; Reclaimed Base and Bituminous Concrete

Indicated plans available - http://vtransmap01.aot.state.vt.us/rp/dpr/Diwebstore/

**Functional Class**: 1 - Interstate System; 2 - Other Freeways and Expressways; 3 - Principal Arterial; 4 - Minor Arterial; 5 - Major Collector; 6 - Minor Collector

**Speed Zones**: 25, 30, 35, 40, 45, 50, 55, 60, 65

**Curves**: Left (degrees), Right

**Grades**: (percent) grade up, grade down

**Road Widths** (ft)

**Traffic Counters**: Continuous (CTC); Weigh-In-Motion (WIM); Short-Term, Scheduled; Short-Term, Unscheduled (counter ID)

**AADT** (AADT)

**Crash Locations**: Fatal; Injury; Property Damage Only; Unknown Crash Type

**High Crash Locations (HCL's)**: Sections (& Intersections)
HCL No.: 1 - 100 (1 - 10); 101 - 200 (11 - 20); 201 - 300 (21 - 30); 301 - 400 (31 - 40); 401 - 800 (41 - 113)

**Mileage by Functional Class By Sheet**

| | | |
|---|---|---|
| 0166 | 5 - Major Collector | 9.000 |

Page Total Mileage: 9.000 mi

**Mileage by Town By Sheet**

| | | |
|---|---|---|
| POMFRET - S01661413 | | 9.0 of 10.15 |

Page Total Mileage: 9.0 mi

| DISTRICT | TOWN | Date: 09/26/23 | ROUTE |
|---|---|---|---|
| 4 | POMFRET | 1 of 2<br>TWN mileage: 0.0 to 9.0 | Maj-0166<br>ETE mileage: 0.88 to 9.88 |

For More Information Contact - Vermont Agency of Transportation, Policy, Planning and Intermodal Development Division - Mapping Section, 219 North Main Street, Barre, VT 05641 Telephone: 802-828-2600.