



Route Log and Progress Chart


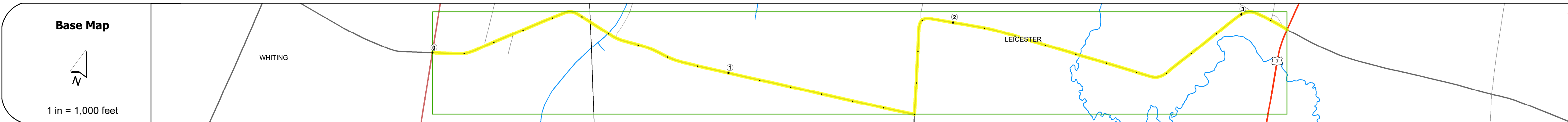
DRAFT

Please Note: Errors and Omissions May Exist.
Contact the VTrans Mapping Section with questions or concerns.

DISTRICT	TOWN	ROUTE
3	LEICESTER	Maj-0160



Maj-0160



STRUCTURE DESCRIPTIONS

Bridge 6:
Stringer/multi-beam or girder - 2006
Structure No: 200160000601092
Length: 113'
Height: 100.0'
Width: 26.0'
Weight Limit: 0
Facility Carried: TR 01 FAS 160
Structure Type: WELDED PLATE GIRDER
Features Intersected: OTTER CREEK
Surface: Bituminous
Inspection Date: 6/2022
Maintenance/Ownership: Town

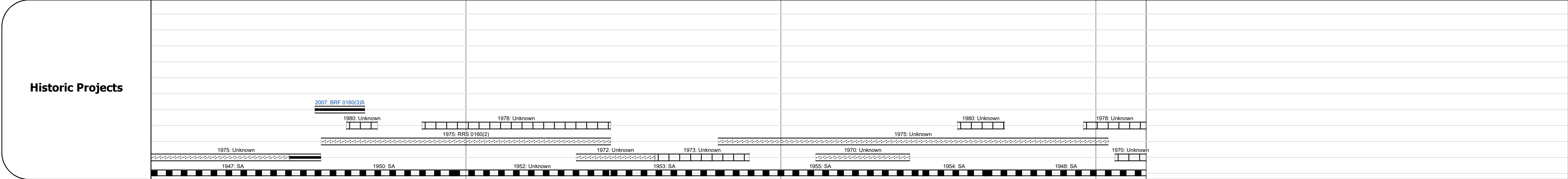
Road Widths	Travellane	20	24	20
Roadway	20	24	20	
Lane Count		2	24	
Base				
Subbase				

Curves	10
---------------	----

Grades	
---------------	--

Guardrails	
-------------------	--

Rumblestrips	
---------------------	--



Maintenance Garage	
---------------------------	--

Speed Zone	
-------------------	--

Functional Class	5
-------------------------	---

National Highway System	
--------------------------------	--

Limited Access Highway	
-------------------------------	--

Customer Service Level	
-------------------------------	--

Traffic Counters	
-------------------------	--

AADT	2022	1165	719
	2021	1156	713
	2020	1020	629
	2019	1204	743
	2018	1200	740

Crash Locations	(Incomplete) 2023		
	2022		
	2021		
	2020		
	2019		

Historic Projects Unknown, Retreatment, Resurface, Bituminous Mix, Skippy Mix, Bituminous Seal, Surface Treated Gravel, Plant Mix, Reclaimed Base and Bituminous Concrete, Concrete, Gravel	Functional Class 1- Interstate System, 2- Other, 3- Principal Arterial, 4- Minor Arterial, 5- Major Collector, 6- Minor Collector	Curves Left, Right, Grades (up/down)	Traffic Counters Continuous (CTC), Weigh-In-Motion (WIM), Short-Term, Scheduled, Short-Term, Unscheduled	Crash Locations Fatal, Injury, Property Damage Only, Unknown Crash Type, High Crash Locations (HCL's)	Mileage by Functional Class By Sheet 0160 5 - Major collector 3.160	Mileage by Town By Sheet LEICESTER - S01600109 3.16 of 3.16	DISTRICT 3	TOWN LEICESTER	Date: 09/25/23	ROUTE Maj-0160
					Speed Zones 25, 30, 35, 40, 45, 50, 55, 60, 65	Road Widths (ft)	Page Total Mileage: 3.160 mi	Page Total Mileage: 3.16 mi	1 of 1 TWN mileage: 0.0 to 3.16	ETE mileage: 8.44 to 11.6

For More Information Contact - Vermont Agency of Transportation, Policy, Planning and Intermodal Development Division - Mapping Section, 219 North Main Street, Barre, VT 05641 Telephone: 802-828-2600.