


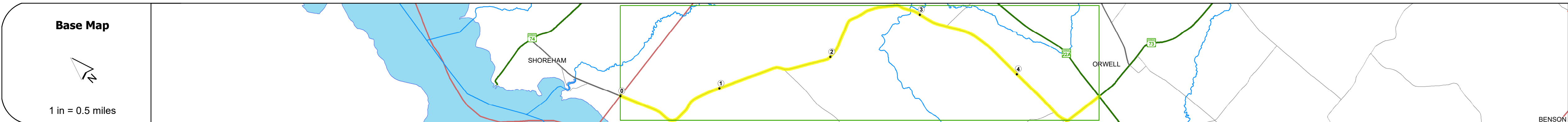

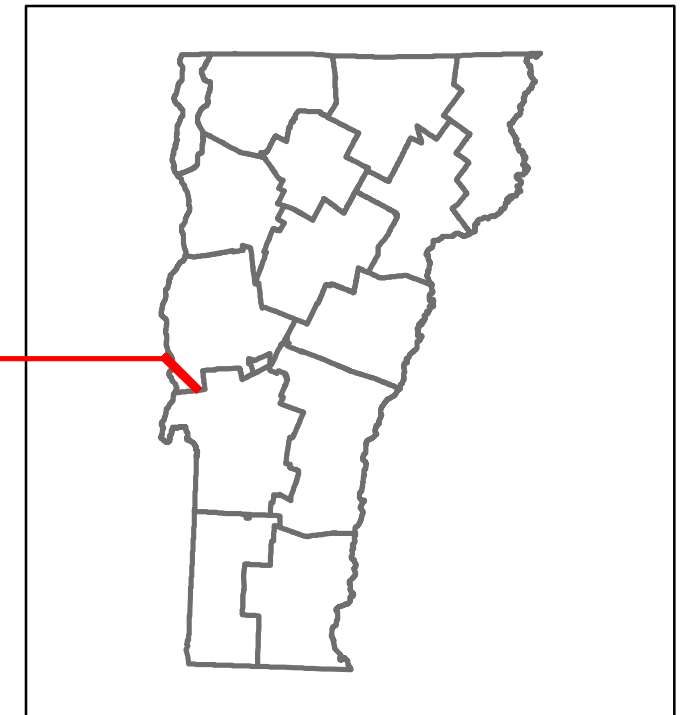


Route Log and Progress Chart

DRAFT

Please Note: Errors and Omissions May Exist.
Contact the VTrans Mapping Section with questions or concerns.

DISTRICT	TOWN	ROUTE
3	ORWELL	Maj-0156



STRUCTURE DESCRIPTIONS

Bridge 4:
Stringer/multi-beam or girder - 1946
Structure No: 200156000401142
Length: 74'
Height: 100.0'
Width: 22.0'
Weight Limit: 0
Facility Carried: TR 03 FAS 150
Structure Type: ROLLED BEAM
Features Intersected: NORTH FORK CREEK
Inspection Date: 6/2022
Maintenance/Ownership: Town

Road Widths	Travellane	22														
Roadway	22															
Lane Count	2															
Base																
Subbase																
Curves																
Grades																
Guardrails																
Rumblestrips																
Historic Projects																
Maintenance Garage																
Speed Zone																
Functional Class	5															
National Highway System																
Limited Access Highway																
Customer Service Level																
Traffic Counters	AG73															
AADT	<table border="1"> <tr> <td>2022</td> <td>263</td> <td>779</td> </tr> <tr> <td>2021</td> <td>261</td> <td>712</td> </tr> <tr> <td>2020</td> <td>230</td> <td>628</td> </tr> <tr> <td>2019</td> <td>272</td> <td>741</td> </tr> <tr> <td>2018</td> <td>280</td> <td>1100</td> </tr> </table>	2022	263	779	2021	261	712	2020	230	628	2019	272	741	2018	280	1100
2022	263	779														
2021	261	712														
2020	230	628														
2019	272	741														
2018	280	1100														
Crash Locations	<table border="1"> <tr> <td>(Incomplete) 2023</td> <td></td> <td></td> </tr> <tr> <td>2022</td> <td></td> <td></td> </tr> <tr> <td>2021</td> <td></td> <td></td> </tr> <tr> <td>2020</td> <td></td> <td></td> </tr> <tr> <td>2019</td> <td></td> <td></td> </tr> </table>	(Incomplete) 2023			2022			2021			2020			2019		
(Incomplete) 2023																
2022																
2021																
2020																
2019																

Historic Projects Unknown, Bituminous Concrete, Surface Treated, Retreatment, Bituminous Macadam, Gravel, Resurface, Cold Plane and, Plant Mix, Bituminous Mix, Bituminous Concrete, Reclaimed Base and, Bituminous Concrete, Skippy Mix, Concrete, Bituminous Seal, Gravel.	Functional Class 1 - Interstate System, 2 - Other, 3 - Principal Arterial, 4 - Minor Arterial, 5 - Major Collector, 6 - Minor Collector.	Curves Left, Right, Grades, Road Widths.	Traffic Counters Continuous (CTC), Weigh-In-Motion (WIM), Short-Term, Scheduled, Short-Term, Unscheduled.	Crash Locations Fatal, Injury, Property Damage Only, Unknown Crash Type.	Mileage by Functional Class By Sheet 0156 5 - Major collector 4.950	Mileage by Town By Sheet ORWELL - S01560114 4.95 of 4.95	DISTRICT 3	TOWN ORWELL	Date: 09/26/23	ROUTE Maj-0156 ETE mileage: 0.9 to 5.85
Speed Zones 25, 30, 35, 40, 45, 50, 55, 60, 65						Page Total Mileage: 4.950 mi		Page Total Mileage: 4.95 mi		

For More Information Contact - Vermont Agency of Transportation, Policy, Planning and Intermodal Development Division - Mapping Section, 219 North Main Street, Barre, VT 05641 Telephone: 802-828-2600.