

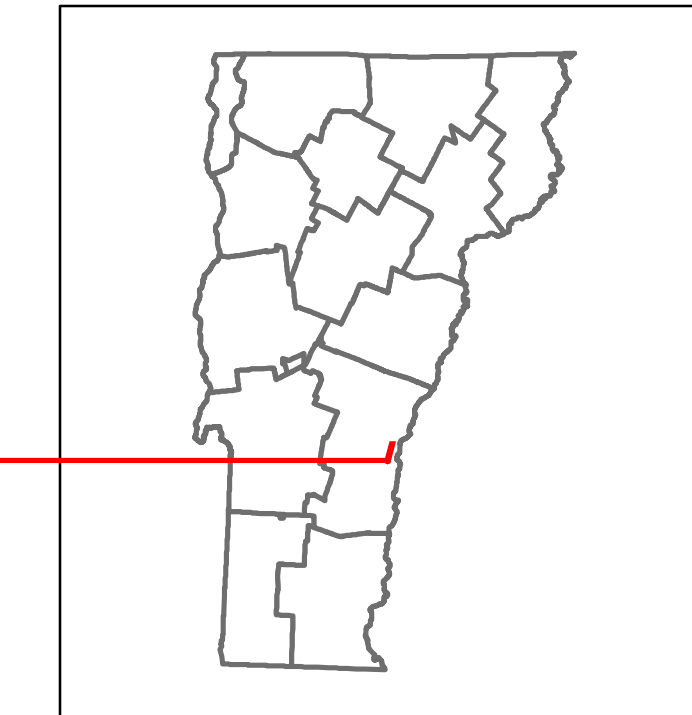


# Route Log and Progress Chart

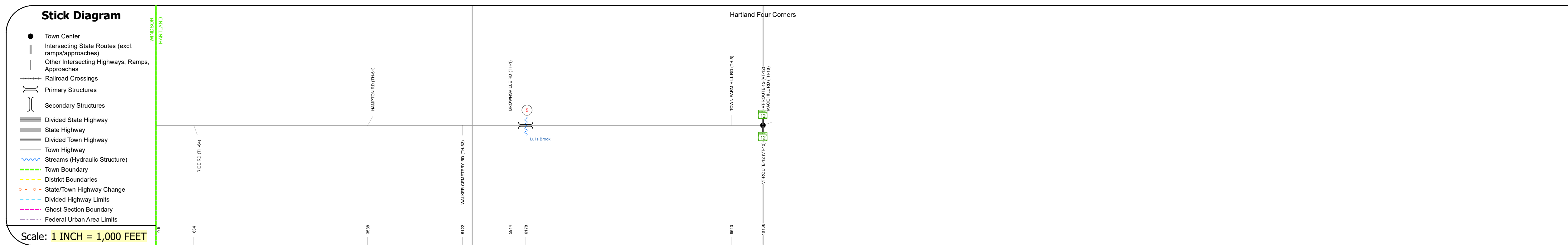
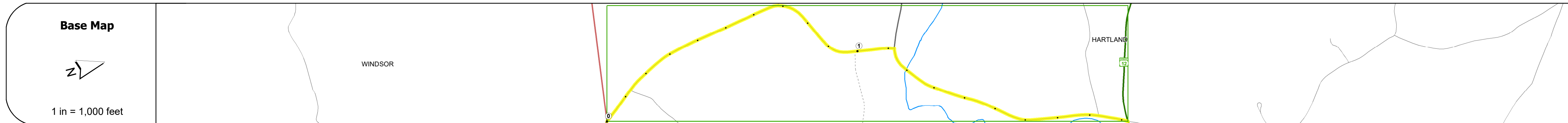
**DRAFT**

Please Note: Errors and Omissions May Exist.  
Contact the VTrans Mapping Section with questions or concerns.

DISTRICT	TOWN	ROUTE
4	HARTLAND	Maj-0152



**Maj-0152**



## STRUCTURE DESCRIPTIONS

**Bridge 5:**  
Stringer/multi-beam or girder - 1954  
Structure No: 200152000514092  
Length: 59'  
Height: 100.0'  
Width: 24.0'  
Weight Limit: 0  
Facility Carried: TR 03 FAS 152  
Structure Type: ROLLED BEAM  
Features Intersected: LULLS BROOK  
Surface: Bituminous  
Inspection Date: 6/2022  
Maintenance/Ownership: Town


Road Widths	Travellane	Roadway	Lane Count	Base	Subbase
	22	22	2		

Curves	
--------	--

Grades	
--------	--

Guardrails	
------------	--

Rumblestrips	
--------------	--



Maintenance Garage	
--------------------	--

Speed Zone	
------------	--

Functional Class	5
------------------	---

National Highway System	
-------------------------	--

Limited Access Highway	
------------------------	--

Customer Service Level	
------------------------	--

Traffic Counters	Y347
------------------	------

ADT	2022	1550	1439
	2021	668	1428
	2020	589	1448
	2019	695	1710
	2018	540	1700

Crash Locations	(Incomplete) 2023	
	2022	
	2021	
	2020	
	2019	

<b>Historic Projects</b> Unknown, Retreatment, Resurface, Bituminous Mix, Skiny Mix, Bituminous Seal, Surface Treated, Gravel, Plant Mix, Reclaimed Base and Bituminous Concrete	<b>Functional Class</b> 1- Interstate System, 2- Other, 3- Principal Arterial, 4- Minor Arterial, 5- Major Collector, 6- Minor Collector	<b>Curves</b> Left, Right, Grades (up/down)	<b>Traffic Counters</b> Continuous (CTC), Weigh-In-Motion (WIM), Short-Term, Scheduled, Short-Term, Unscheduled	<b>Crash Locations</b> Fatal, Injury, Property Damage Only, Unknown Crash Type, High Crash Locations (HCL's)	<b>Mileage by Functional Class By Sheet</b> 0152 5 - Major Collector 1.920	<b>Mileage by Town By Sheet</b> HARTLAND - S01521409 1.92 of 1.92	<b>DISTRICT</b> 4	<b>TOWN</b> HARTLAND	<b>Date:</b> 09/25/23	<b>ROUTE</b> Maj-0152 ETE mileage: 4.37 to 6.29
<b>Page Total Mileage: 1.920 mi</b>						<b>Page Total Mileage: 1.92 mi</b>				

For More Information Contact - Vermont Agency of Transportation, Policy, Planning and Intermodal Development Division - Mapping Section, 219 North Main Street, Barre, VT 05641 Telephone: 802-828-2600.