Route Log and Progress Chart

DRAFT

Please Note: Errors and Omissions May Exist.
Contact the VTrans Mapping Section with questions or concerns.

DISTRICT	TOWN	ROUTE
3	MOUNT HOLLY	Maj-0143

Base Map

1 in = 0.5 miles

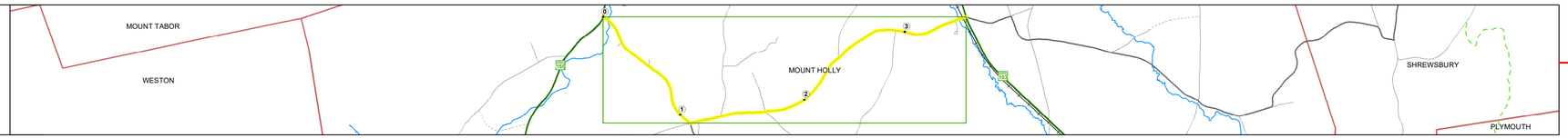

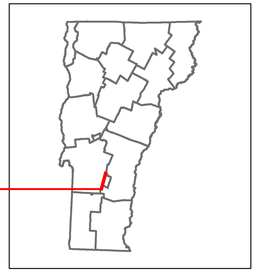

Maj-0143

Stick Diagram

Town Center
Intersecting State Routes (excl. ramps/approaches)
Other Intersecting Highways, Ramps, Approaches
Railroad Crossings
Primary Structures
Secondary Structures
Divided State Highway
State Highway
Divided Town Highway
Town Highway
Streams (Hydraulic Structure)
Town Boundary
District Boundaries
State/Town Highway Change
Divided Highway Limits
Ghost Section Boundary
Federal Urban Area Limits

Scale: 1 INCH = 1,000 FEET

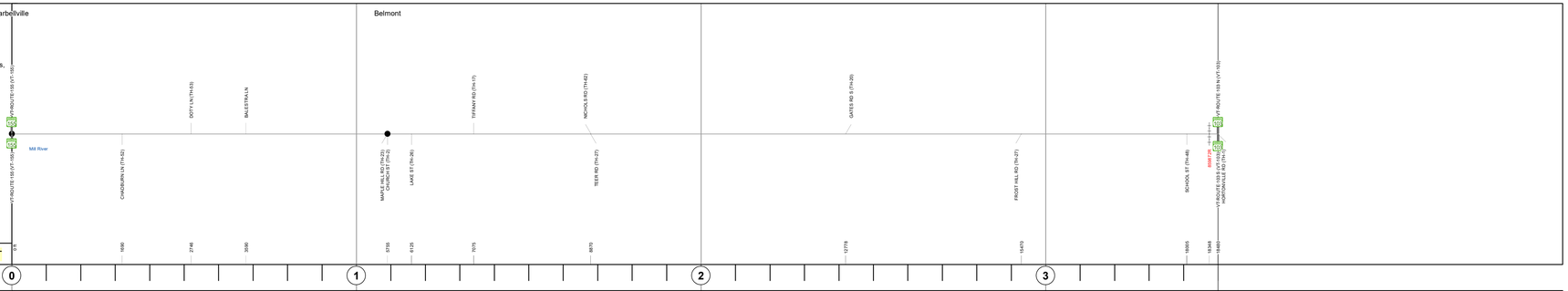

Road Widths

Travellane	24	22
Roadway	24	22
Lane Count	2	
Base		
Subbase		

Curves

Grades

Guardrails

Rumblestrips

Historic Projects

1976: Unknown
1978: Unknown
1972: Unknown
1973: Unknown
1963: S 0143(1) SA
1947: SA
1948: SA
1949: SA
1952: S 239(2)

Maintenance Garage

Speed Zone

Functional Class

5

National Highway System

Limited Access Highway

Customer Service Level

Traffic Counters

RZCL
RZCM
R561
R313

AADT

2022	293		353
2021	291		350
2020	216		353
2019	255		417
2018	260		410

Crash Locations

(Incomplete) 2023
2022
2021
2020
2019

STRUCTURE DESCRIPTIONS

Historic Projects

Unknown
Retreatment
Resurface
Bituminous Mix
Skinny Mix
Bituminous Seal
Bituminous Concrete
Bituminous Macadam
Cold Plane and Bituminous Concrete
Concrete
Gravel
Surface Treated Gravel
Plant Mix
Reclaimed Base and Bituminous Concrete

Indicated plans available - http://vtransmap01.aot.state.vt.us/rp/dpr/Diwebstore/

Functional Class

1 - Interstate System
2 - Other Freeways and Expressways
3 - Principal Arterial
4 - Minor Arterial
5 - Major Collector
6 - Minor Collector

Speed Zones

SPEED LIMIT 25, 30, 35, 40, 45, 50, 55, 60, 65

Curves

(degrees) Left, Right

Grades

(percent) grade up, grade down

Road Widths

(ft)

Traffic Counters

Continuous (CTC)
Weigh-In-Motion (WIM)
Short-Term, Scheduled
Short-Term, Unscheduled
(counter ID)

AADT

(AADT)

Crash Locations

Fatal
Injury
Property Damage Only
Unknown Crash Type

High Crash Locations (HCL's)

Sections (& Intersections)

HCL No.
1 - 100 (1 - 10)
101 - 200 (11 - 20)
201 - 300 (21 - 30)
301 - 400 (31 - 40)
401 - 800 (41 - 113)

Mileage by Functional Class By Sheet

0143	5 - Major Collector	3.500

Page Total Mileage: 3.500 mi

Mileage by Town By Sheet

MOUNT HOLLY - S01431112	3.5 of 3.5

Page Total Mileage: 3.5 mi

DISTRICT	TOWN	Date: 09/25/23	ROUTE
3	MOUNT HOLLY	1 of 1 TWN mileage: 0.0 to 3.5	Maj-0143 ETE mileage: 0.0 to 3.5

For More Information Contact - Vermont Agency of Transportation, Policy, Planning and Intermodal Development Division - Mapping Section, 219 North Main Street, Barre, VT 05641 Telephone: 802-828-2600.