

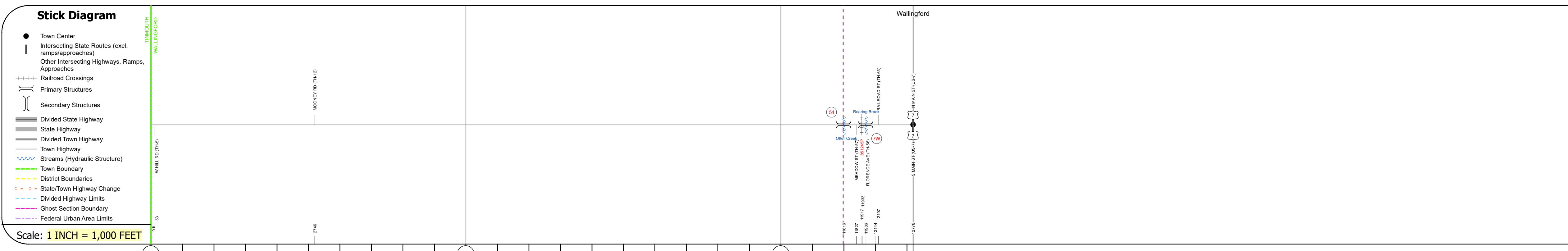
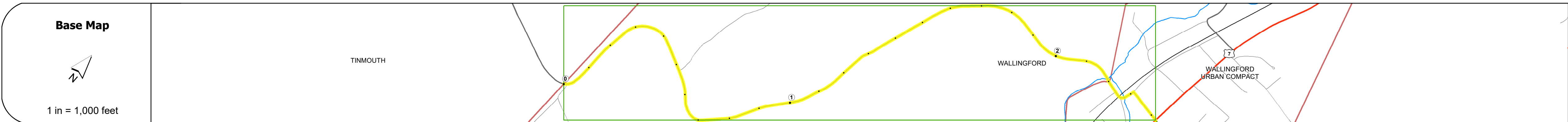
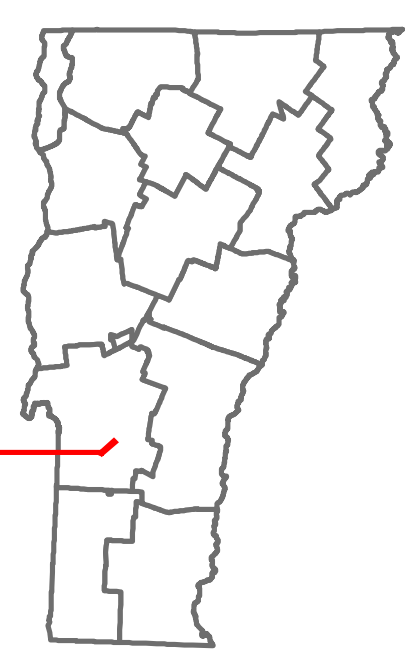


# Route Log and Progress Chart

**DRAFT**

Please Note: Errors and Omissions May Exist.  
Contact the VTrans Mapping Section with questions or concerns.

DISTRICT	TOWN	ROUTE
3	WALLINGFORD	Maj-0138



### STRUCTURE DESCRIPTIONS

**Bridge 54:**  
Truss - thru - 1949  
Structure No: 200138005411252  
Length: 131'  
Height: 15.0'  
Width: 20.0'  
Weight Limit: 0  
Facility Carried: TR 01 FAS 138  
Structure Type: STEEL THRU TRUSS  
Features Intersected: OTTER CREEK  
Inspection Date: 6/2022  
Maintenance/Ownership: Town

**Bridge 7W:**  
Tee Beam - 1930  
Structure No: 200138007W11252  
Length: 34'  
Height: 100.0'  
Width: 30.0'  
Weight Limit: 0  
Facility Carried: TR 01 FAS 138  
Structure Type: CONCRETE T-BEAM  
Features Intersected: ROARING BROOK  
Surface: Bituminous  
Inspection Date: 6/2022  
Maintenance/Ownership: Town

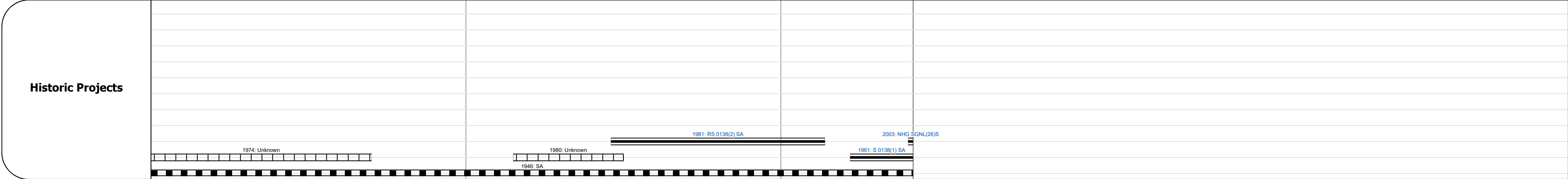
Road Widths	Travellane	Roadway	Lane Count	Base	Subbase
	22	22	2	30	30

Curves	6.5	7.5	8	12.5
--------	-----	-----	---	------

Grades
--------

Guardrails
------------

Rumblestrips
--------------



Maintenance Garage
--------------------

Speed Zone
------------

Functional Class
------------------

National Highway System
-------------------------

Limited Access Highway
------------------------

Customer Service Level
------------------------

Traffic Counters
------------------

AA DT	2022	1420
2021	1409	
2020	996	
2019	1176	
2018	1200	

Crash Locations	(Incomplete) 2023	2022	2021	2020	2019

<b>Historic Projects</b> Unknown, Retreatment, Resurface, Bituminous Mix, Skiny Mix, Bituminous Seal Surface Treated Gravel, Cold Plane and Bituminous Concrete, Reclaimed Base and Bituminous Concrete, Concrete, Gravel, Plant Mix	<b>Functional Class</b> 1- Interstate System, 2- Other Freeways and Expressways, 3- Principal Arterial, 4- Minor Arterial, 5- Major Collector, 6- Minor Collector	<b>Curves</b> Left (degrees), Right (degrees) <b>Grades</b> (percent) grade up, (percent) grade down <b>Road Widths</b> (ft)	<b>Traffic Counters</b> Continuous (CTC), Weigh-In-Motion (WIM), Short-Term, Scheduled, Short-Term, Unscheduled (counter ID) <b>AA DT</b> (AADT)	<b>Crash Locations</b> Fatal, Injury, Property Damage Only, Unknown Crash Type <b>High Crash Locations (HCL's)</b> HCL No. 201 - 300 (21 - 30), 301 - 400 (31 - 40), 401 - 800 (41 - 113)	<b>Mileage by Functional Class By Sheet</b> 0138 5 - Major collector 2.420	<b>Mileage by Town By Sheet</b> WALLINGFORD - S01381125 2.42 of 2.42	<b>DISTRICT</b> 3	<b>TOWN</b> WALLINGFORD	<b>Date:</b> 09/25/23	<b>ROUTE</b> Maj-0138 ETE mileage: 14.1 to 16.52
					<b>Page Total Mileage: 2.420 mi</b>		<b>Page Total Mileage: 2.42 mi</b>		<b>1 of 1</b> TWN mileage: 0.0 to 2.42	

For More Information Contact - Vermont Agency of Transportation, Policy, Planning and Intermodal Development Division - Mapping Section, 219 North Main Street, Barre, VT 05641 Telephone: 802-828-2600.