

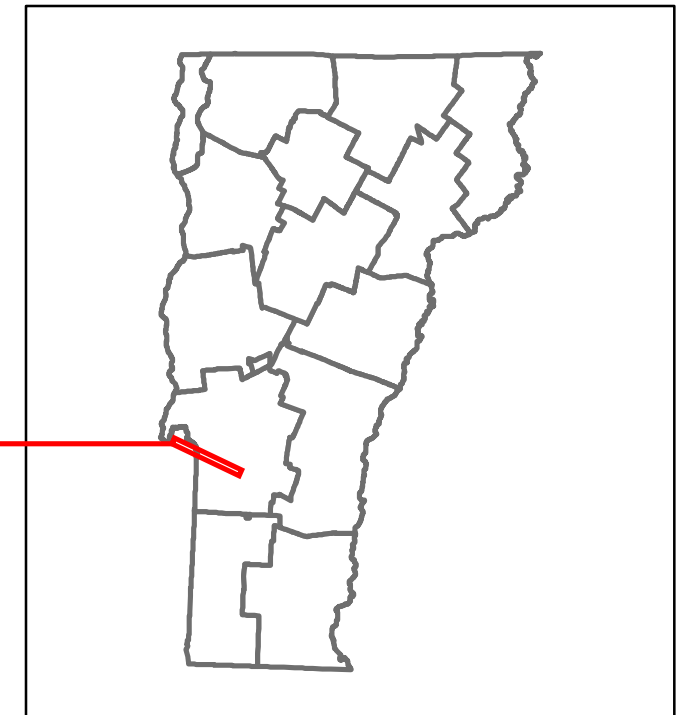


Route Log and Progress Chart

DRAFT

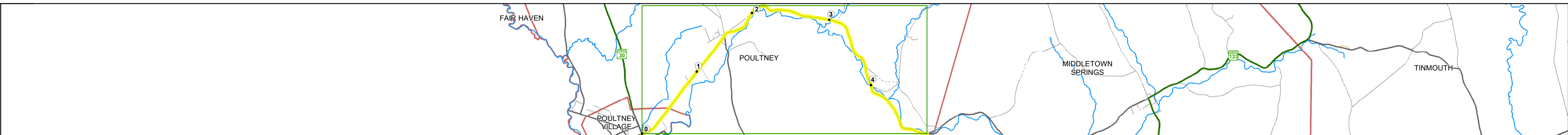
Please Note: Errors and Omissions May Exist.
Contact the VTrans Mapping Section with questions or concerns.

DISTRICT	TOWN	ROUTE
3	POULTNEY	Maj-0138



Base Map


1 in = 0.8 miles



Stick Diagram

- Town Center
- Intersecting State Routes (excl. ramps/approaches)
- Other Intersecting Highways, Ramps, Approaches
- Railroad Crossings
- Primary Structures
- Secondary Structures
- Divided State Highway
- State Highway
- Divided Town Highway
- Town Highway
- Streams (Hydraulic Structure)
- Town Boundary
- District Boundaries
- State/Town Highway Change
- Divided Highway Limits
- Ghost Section Boundary
- Federal Urban Area Limits

Scale: 1 INCH = 2,000 FEET



STRUCTURE DESCRIPTIONS

Bridge 2:
Culvert - 2019
Structure No. 200138000211172
Length: 37'
Height: 100.0'
Weight Limit: 0
Facility Carried: TR 02 FAS 138
Structure Type: PRECAST RIGID FRAME
Features Intersected: FINEL HOLLOW BROOK
Inspection Date: 6/2022
Maintenance/Ownership: Town

Bridge 3:
Tee Beam - 1934
Structure No. 200138000311172
Length: 54'
Height: 100.0'
Width: 20.0'
Weight Limit: 0
Facility Carried: TR 02 FAS 138
Structure Type: CONCRETE T-BEAM
Features Intersected: POULTNEY RIVER
Surface: Bituminous
Inspection Date: 6/2022
Maintenance/Ownership: Town

Road Widths

Travellane	30	28	24	22
Roadway	30	28	24	22
Lane Count				2
Base				
Subbase				

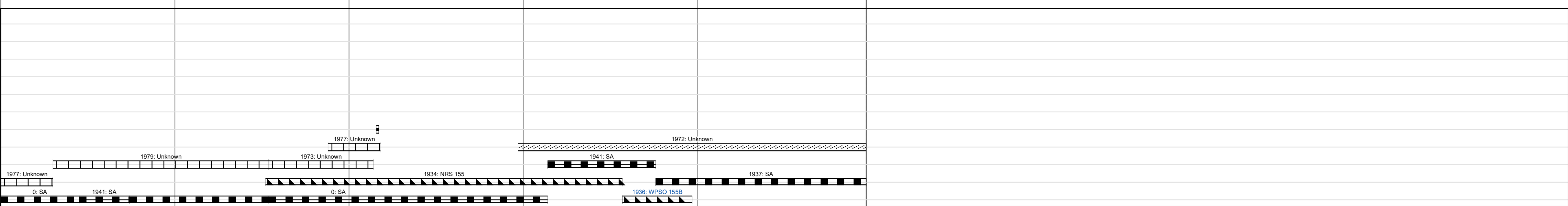
Curves

Grades

Guardrails

Rumblestrips

Historic Projects



Maintenance Garage

Speed Zone

Functional Class

National Highway System

Limited Access Highway

Customer Service Level

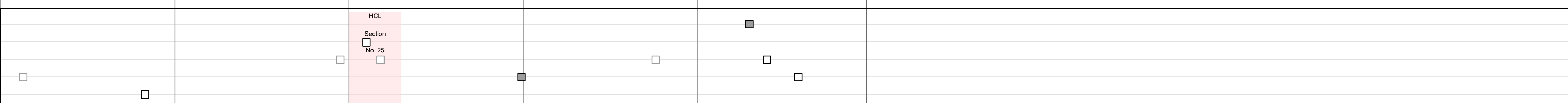
Traffic Counters

	R257	R421	
--	------	------	--

AADT

2022	2239	1059	738
2021	2221	1051	732
2020	2149	372	646
2019	2537	439	763
2018	2600	440	760

Crash Locations



Historic Projects Unknown, Retreatment, Resurface, Bituminous Mix, Skiny Mix, Bituminous Seal Bituminous Concrete, Surface Treated Gravel, Cold Plane and Bituminous Concrete, Reclaimed Base and Bituminous Concrete, Concrete, Gravel	Functional Class 1 - Interstate System, 2 - Other Freeways and Expressways, 3 - Principal Arterial, 4 - Minor Arterial, 5 - Major Collector, 6 - Minor Collector	Curves Left, Right, Grades (down, up, down)	Traffic Counters Continuous (CTC), Weigh-In-Motion (WIM), Short-Term, Scheduled, Short-Term, Unscheduled	Crash Locations Fatal, Injury, Property Damage Only, Unknown Crash Type, High Crash Locations (HCL's)	Mileage by Functional Class By Sheet 0138 5 - Major Collector 4.970	Mileage by Town By Sheet POULTNEY - S01381117 4.97 of 4.97	DISTRICT 3	TOWN POULTNEY	Date: 09/26/23	ROUTE Maj-0138
					Speed Zones 25, 30, 35, 40, 45, 50, 55, 60, 65	Road Widths (ft)				

For More Information Contact - Vermont Agency of Transportation, Policy, Planning and Intermodal Development Division - Mapping Section, 219 North Main Street, Barre, VT 05641 Telephone: 802-828-2600.