


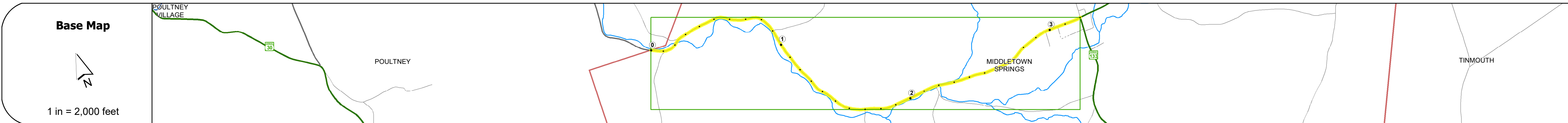
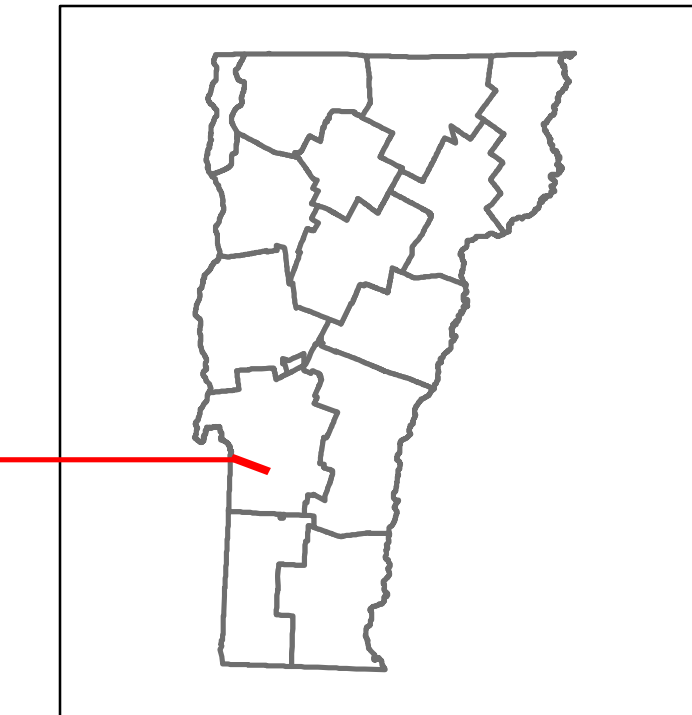


Route Log and Progress Chart

DRAFT

Please Note: Errors and Omissions May Exist.
Contact the VTrans Mapping Section with questions or concerns.

DISTRICT	TOWN	ROUTE
3	MIDDLETOWN SPRINGS	Maj-0138



STRUCTURE DESCRIPTIONS

Bridge 7M:
Slab - 1928
Structure No: 200138007M11112
Length: 55'
Height: 100.0'
Width: 21.0'
Weight Limit: 0
Facility Carried: TR 01 FAS 138
Structure Type: PRESTRESS CONC SLAB
Features Intersected: POULTNEY RIVER
Surface: Bituminous
Inspection Date: 6/2022
Maintenance/Ownership: Town

Road Widths	Travellane	Roadway	Lane Count	Base	Subbase
	22	22	2		

Curves

Grades

Guardrails

Rumblestrips

Historic Projects

Maintenance Garage

Speed Zone

Functional Class
5

National Highway System

Limited Access Highway

Customer Service Level

Traffic Counters

AADT	2022	2021	2020	2019	2018
	802	732	646	763	760

Crash Locations	2022	2021	2020	2019
(Incomplete) 2023				
2022				
2021				
2020				
2019				

Historic Projects Unknown, Retreatment, Resurface, Bituminous Mix, Skiny Mix, Bituminous Seal, Surface Treated Gravel, Cold Plane and Bituminous Concrete, Reclaimed Base and Bituminous Concrete, Plant Mix, Concrete, Gravel	Functional Class 1 - Interstate System, 2 - Other Freeways and Expressways, 3 - Principal Arterial, 4 - Minor Arterial, 5 - Major Collector, 6 - Minor Collector	Curves Left (degrees), Right (degrees), Grades (percent) grade up, (percent) grade down	Grades (percent) grade up, (percent) grade down	Traffic Counters Continuous (CTC), Weigh-In-Motion (WIM), Short-Term, Scheduled, Short-Term, Unscheduled (counter ID)	Crash Locations Fatal, Injury, Property Damage Only, Unknown Crash Type, High Crash Locations (HCL's) Sections (& Intersections)	Mileage by Functional Class By Sheet 0138 5 - Major collector 3.200	Mileage by Town By Sheet MIDDLETOWN SPRINGS - S01381111 3.2 of 3.2 Ghost Section - (VT-133, WM 3.857 to 5.975)	DISTRICT 3	TOWN MIDDLETOWN SPRINGS	Date: 09/26/23	ROUTE Maj-0138 ETE mileage: 4.97 to 8.17
Speed Zones 25, 30, 35, 40, 45, 50, 55, 60, 65						Page Total Mileage: 3.200 mi		Page Total Mileage: 3.2 mi		1 of 1 TWN mileage: 0.0 to 3.2	

For More Information Contact - Vermont Agency of Transportation, Policy, Planning and Intermodal Development Division - Mapping Section, 219 North Main Street, Barre, VT 05641 Telephone: 802-828-2600.