Route Log and Progress Chart

DRAFT

Please Note: Errors and Omissions May Exist.
Contact the VTrans Mapping Section with questions or concerns.

DISTRICT	TOWN	ROUTE
1	PAWLET	Maj-0131

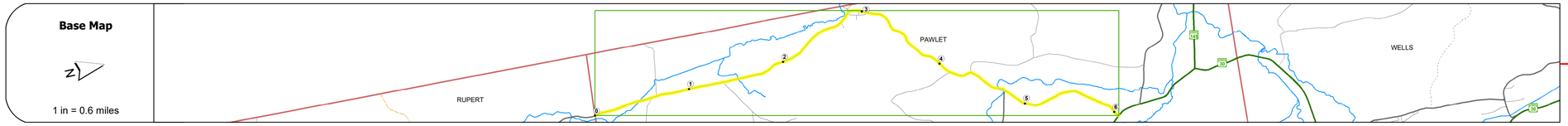

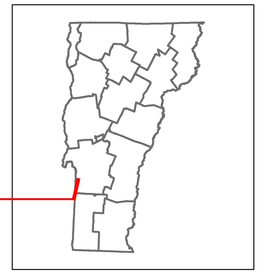

153

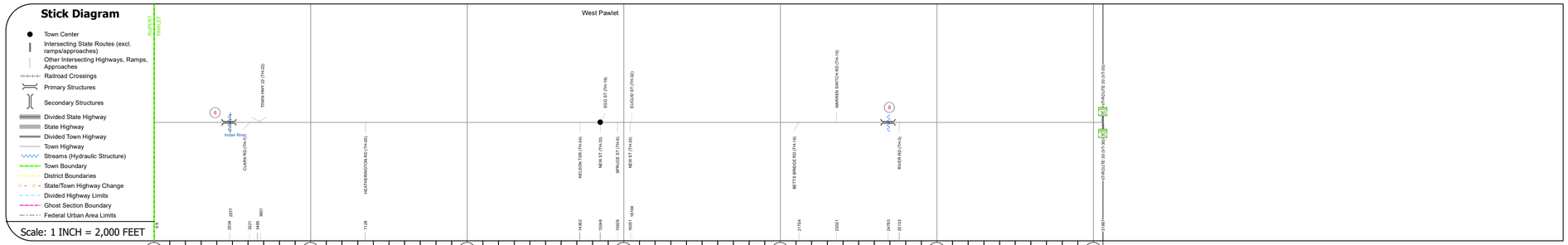

Road Widths

	0–1	1–2	2–3	3–4	4–5	5–6
Travellane	22	22	22	22	22	22
Roadway	22	22	22	22	22	22
Lane Count	2	2	2	2	2	2
Base			18" Gravel			
Subbase						

Curves

10 — 9 — 10

Grades

Guardrails

Rumblestrips

Historic Projects

1981: Unknown
1972: Unknown
1959: SA
1960: SA
1975: Unknown
1974: Unknown
1957: SA
1977: Unknown
1973: Unknown
1972: Unknown
1951: SA
0: SA
1975: Unknown
1974: Unknown
1947: SA
1949: SA
1974: Unknown
1973: Unknown
1972: Unknown
1951: SA
1977: Unknown
1972: Unknown
1953: SA
1972: Unknown
1973: Unknown
1955: SA

Maintenance Garage

Speed Zone

Functional Class

5

National Highway System

Limited Access Highway

Customer Service Level

Traffic Counters

R389

AADT

	0–1	1–2	2–3	3–4	4–5	5–6
2022	570	730	552	552	440	440
2021			548	548	437	437
2020			484	484	344	344
2019			572	572	406	406
2018					400	400

Crash Locations

(Incomplete) 2023
2022
2021
2020
2019

STRUCTURE DESCRIPTIONS

Bridge 6:
Tee Beam - 1937
Structure No. 200131000611142
Length: 42'
Height: 100.0'
Width: 26.0'
Weight Limit: 0
Facility Carried: TR 01 FAS 131
Structure Type: CONCRETE T-BEAM
Features Intersected: INDIAN RIVER
Surface: Bituminous
Inspection Date: 6/2022
Maintenance/Ownership: Town

Bridge 8:
Culvert (Arch) - 1922
Structure No. 200131000811142
Length: 51'
Height: 100.0'
Weight Limit: 0
Facility Carried: TR 01 FAS 131
Structure Type: CONCRETE ARCH
Features Intersected: METTAWEE RIVER
Surface: Bituminous
Inspection Date: 6/2022
Maintenance/Ownership: Town

Historic Projects: Unknown; Retreatment; Resurface; Bituminous Mix; Skinny Mix; Bituminous Seal; Bituminous Concrete; Bituminous Macadam; Cold Plane and Bituminous Concrete; Concrete; Gravel; Surface Treated Gravel; Plant Mix; Reclaimed Base and Bituminous Concrete

Indicated plans available - http://vtransmap01.aot.state.vt.us/rp/dpr/Diwebstore/

Functional Class: 1 - Interstate System; 2 - Other Freeways and Expressways; 3 - Principal Arterial; 4 - Minor Arterial; 5 - Major Collector; 6 - Minor Collector

Speed Zones: SPEED 25, SPEED 30, SPEED 35, SPEED 40, SPEED 45, SPEED 50, SPEED 55, SPEED 60, SPEED 65

Curves: Left (degrees), Right

Grades: grade up (percent), grade down

Road Widths (ft)

Traffic Counters: Continuous (CTC); Weigh-In-Motion (WIM); Short-Term, Scheduled; Short-Term, Unscheduled (counter ID)

AADT (AADT)

Crash Locations: Fatal; Injury; Property Damage Only; Unknown Crash Type

High Crash Locations (HCL's)
Sections (& Intersections)
HCL No.
1 - 100 (1 - 10)
101 - 200 (11 - 20)
201 - 300 (21 - 30)
301 - 400 (31 - 40)
401 - 800 (41 - 113)

Mileage by Functional Class By Sheet

0131	5 - Major Collector	6.060

Page Total Mileage: 6.060 mi

Mileage by Town By Sheet

PAWLET - S01311114	6.06 of 6.06

Page Total Mileage: 6.06 mi

DISTRICT	TOWN	Date: 09/26/23	ROUTE
1	PAWLET	1 of 1 TWN mileage: 0.0 to 6.06	Maj-0131 ETE mileage: 4.13 to 10.19