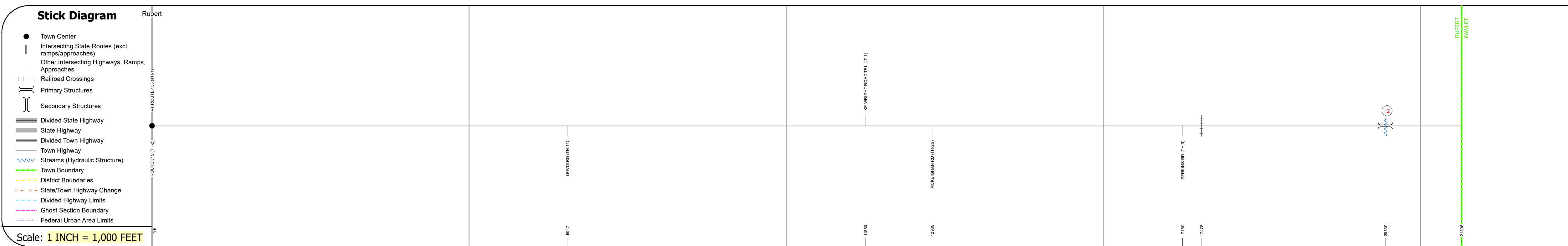
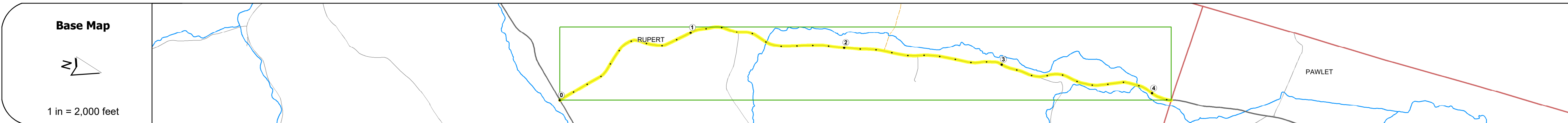
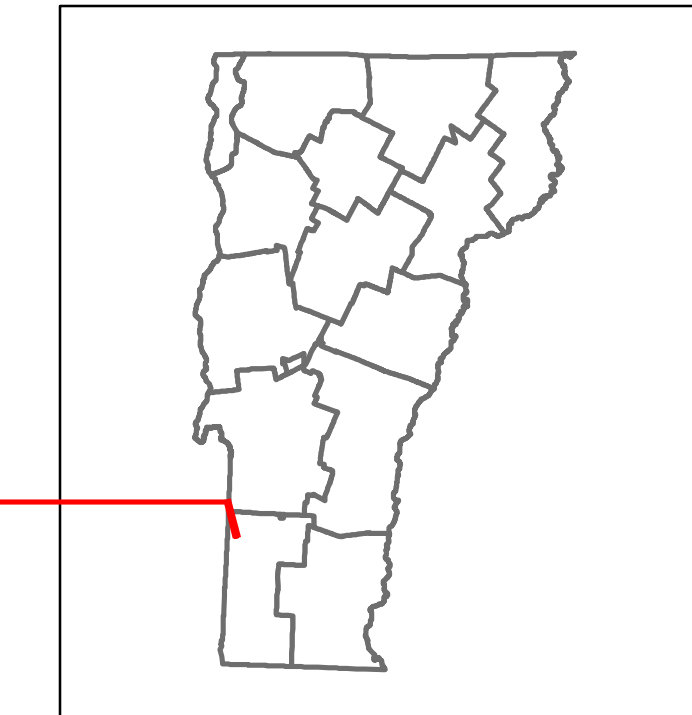


DISTRICT	TOWN	ROUTE
1	RUPERT	Maj-0131



STRUCTURE DESCRIPTIONS

Bridge 12:
Tee Beam - 1924
Structure No: 200131001202102
Length: 29'
Height: 100.0'
Width: 20.0'
Weight Limit: 0
Facility Carried: TR 01 FAS 131
Structure Type: CONCRETE T-BEAM
Features Intersected: INDIAN RIVER
Surface: Bituminous
Inspection Date: 6/2022
Maintenance/Ownership: Town

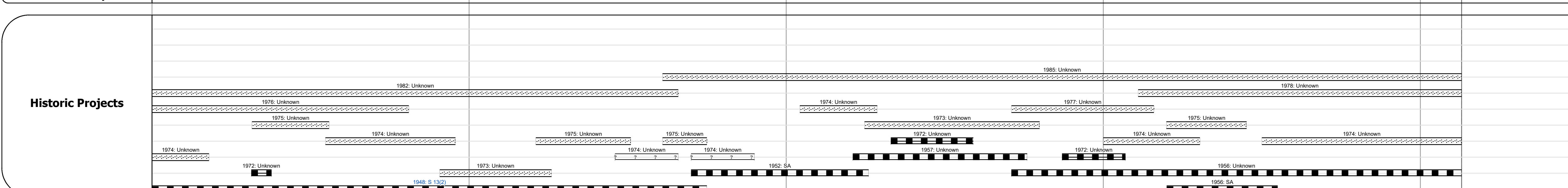
Station	Travellane	Roadway	Lane Count	Base	Subbase
0					
1					
2			20		
3			22		
4			2		

Curves

Grades

Guardrails

Rumblestrips



Maintenance Garage

Speed Zone

Functional Class

National Highway System

Limited Access Highway

Customer Service Level

Traffic Counters

Year	ADT
2022	472
2021	468
2020	372
2019	439
2018	440

Year	Crash Locations
(Incomplete) 2023	
2022	
2021	
2020	
2019	

Historic Projects <ul style="list-style-type: none"> Unknown Bituminous Concrete Retreatment Resurface Bituminous Mix Skinny Mix Bituminous Seal 	Functional Class <ul style="list-style-type: none"> 1 - Interstate System 2 - Other Freeways and Expressways 3 - Principal Arterial 4 - Minor Arterial 5 - Major Collector 6 - Minor Collector 	Curves <ul style="list-style-type: none"> Left Right 	Grades <ul style="list-style-type: none"> grade up grade down 	Traffic Counters <ul style="list-style-type: none"> Continuous (CTC) Weight-In-Motion (WIM) Short-Term, Scheduled Short-Term, Unscheduled 	Crash Locations <ul style="list-style-type: none"> Fatal Injury Property Damage Only Unknown Crash Type 	Mileage by Functional Class By Sheet 0131 5 - Major collector 4.130	Mileage by Town By Sheet RUPERT - S01310210 4.13 of 4.13	DISTRICT 1	TOWN RUPERT	Date: 09/25/23	ROUTE Maj-0131							
Speed Zones 25 30 35 40 45 50 55 60 65										Crash Locations (HCL's) HCL No. 201 - 300 (21 - 30) 1 - 100 (1 - 10) 301 - 400 (31 - 40) 101 - 200 (11 - 20) 401 - 800 (41 - 113)		Page Total Mileage: 4.130 mi		Page Total Mileage: 4.13 mi		1 of 1 TWN mileage: 0.0 to 4.13		ETE mileage: 0.0 to 4.13