Route Log and Progress Chart

DRAFT

Please Note: Errors and Omissions May Exist.
Contact the VTrans Mapping Section with questions or concerns.

DISTRICT	TOWN	ROUTE
1	DANBY	Maj-0130

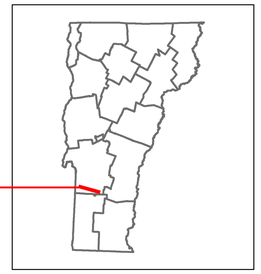

Maj-0130

Base Map

1 in = 0.6 miles

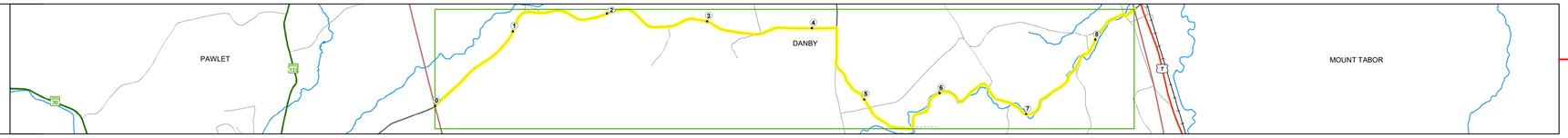

Stick Diagram

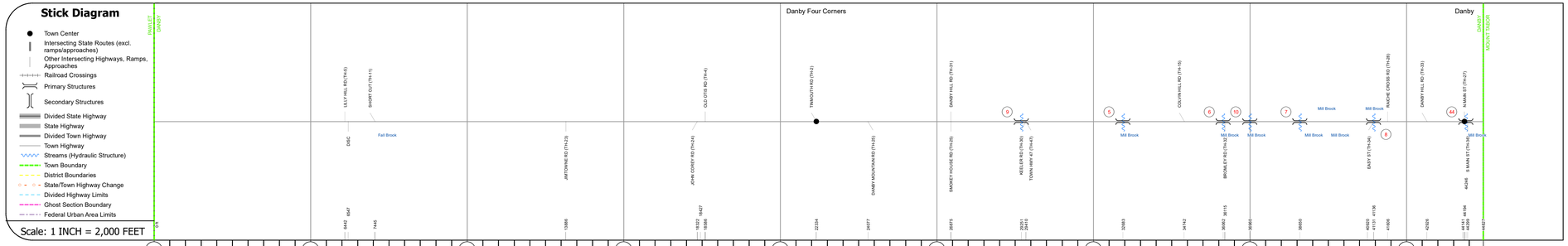

Road Widths



Curves



Grades

Guardrails

Rumblestrips

Historic Projects

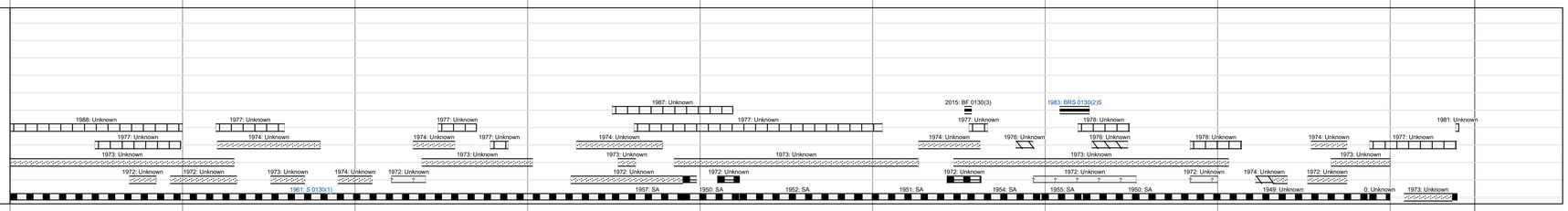

Maintenance Garage

Speed Zone

Functional Class

National Highway System

Limited Access Highway

Customer Service Level

Traffic Counters

AADT

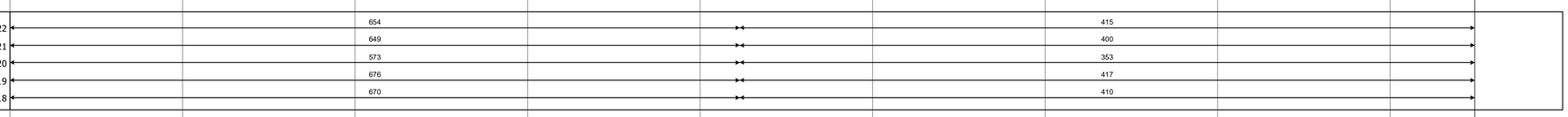

Crash Locations



STRUCTURE DESCRIPTIONS

Bridge 9:
Stringer/multi-beam or girder - 2018
Structure No. 200130000911062
Length: 88'
Height: 100.0'
Width: 24.0'
Weight Limit: 0
Facility Carried: TR 01 FAS 130
Structure Type: CURVED GIRDER
Features Intersected: MILL BROOK
Inspection Date: 6/2022
Maintenance/Ownership: Town

Bridge 5:
Slab - 1983
Structure No. 200130000511062
Length: 38'
Height: 100.0'
Width: 31.0'
Weight Limit: 0
Facility Carried: TR 01 FAS 130
Structure Type: CONCRETE SLAB
Features Intersected: MILL BROOK
Surface: Bituminous
Inspection Date: 6/2022
Maintenance/Ownership: Town

Bridge 6:
Tee Beam - 1928
Structure No. 200130000611062
Length: 44'
Height: 100.0'
Width: 24.0'
Weight Limit: 0
Facility Carried: TR 01 FAS 130
Structure Type: CONCRETE T-BEAM
Features Intersected: MILL BROOK
Surface: Bituminous
Inspection Date: 6/2022
Maintenance/Ownership: Town

Bridge 10:
Tee Beam - 1928
Structure No. 200130001011062
Length: 55'
Height: 100.0'
Width: 22.0'
Weight Limit: 0
Facility Carried: TR 01 FAS 130
Structure Type: CONCRETE T-BEAM
Features Intersected: MILL BROOK
Surface: Bituminous
Inspection Date: 6/2022
Maintenance/Ownership: Town

Bridge 7:
Tee Beam - 1928
Structure No. 200130000711062
Length: 44'
Height: 100.0'
Width: 22.0'
Weight Limit: 0
Facility Carried: TR 01 FAS 130
Structure Type: CONCRETE T-BEAM
Features Intersected: MILL BROOK
Surface: Bituminous
Inspection Date: 6/2022
Maintenance/Ownership: Town

Bridge 8:
Tee Beam - 1928
Structure No. 200130000811062
Length: 44'
Height: 100.0'
Width: 21.0'
Weight Limit: 0
Facility Carried: TR 01 FAS 130
Structure Type: CONCRETE T-BEAM
Features Intersected: MILL BROOK
Surface: Bituminous
Inspection Date: 6/2022
Maintenance/Ownership: Town

Bridge 44:
Tee Beam - 1927
Structure No. 200130004411062
Length: 31'
Height: 100.0'
Width: 31.0'
Weight Limit: 0
Facility Carried: TR 01 FAS 130
Structure Type: CONCRETE T-BEAM
Features Intersected: MILL BROOK
Surface: Bituminous
Inspection Date: 6/2022
Maintenance/Ownership: Town

Historic Projects: Unknown; Retreatment; Resurface; Bituminous Mix; Skinny Mix; Bituminous Seal; Bituminous Concrete; Bituminous Macadam; Cold Plane and Bituminous Concrete; Concrete; Gravel; Surface Treated Gravel; Plant Mix; Reclaimed Base and Bituminous Concrete

Indicated plans available - http://vtransmap01.aot.state.vt.us/rp/dpr/Diwebstore/

Functional Class: 1 - Interstate System; 2 - Other Freeways and Expressways; 3 - Principal Arterial; 4 - Minor Arterial; 5 - Major Collector; 6 - Minor Collector

Speed Zones: SPEED 25, SPEED 30, SPEED 35, SPEED 40, SPEED 45, SPEED 50, SPEED 55, SPEED 60, SPEED 65

Curves: (degrees) Left, Right

Grades: (percent) grade up, grade down

Road Widths (ft)

Traffic Counters: Continuous (CTC); Weigh-In-Motion (WIM); Short-Term, Scheduled; Short-Term, Unscheduled (counter ID)

AADT (AADT)

Crash Locations: Fatal; Injury; Property Damage Only; Unknown Crash Type

High Crash Locations (HCL's) Sections (& Intersections)
HCL No.
1 - 100 (1 - 10)
101 - 200 (11 - 20)
201 - 300 (21 - 30)
301 - 400 (31 - 40)
401 - 800 (41 - 113)

Mileage by Functional Class By Sheet

0130	5 - Major Collector	8.490

Page Total Mileage: 8.490 mi

Mileage by Town By Sheet

DANBY - S01301106	8.49 of 8.49

Page Total Mileage: 8.49 mi

DISTRICT	TOWN	Date: 09/26/23	ROUTE
1	DANBY	1 of 1 TWN mileage: 0.0 to 8.49	Maj-0130 ETE mileage: 1.66 to 10.15

For More Information Contact - Vermont Agency of Transportation, Policy, Planning and Intermodal Development Division - Mapping Section, 219 North Main Street, Barre, VT 05641 Telephone: 802-828-2600.