Route Log and Progress Chart

DRAFT

Please Note: Errors and Omissions May Exist.
Contact the VTrans Mapping Section with questions or concerns.

DISTRICT	TOWN	ROUTE
2	ROCKINGHAM	Maj-0129

Maj-0129

Base Map

1 in = 2,000 feet

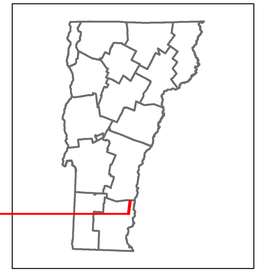

Stick Diagram

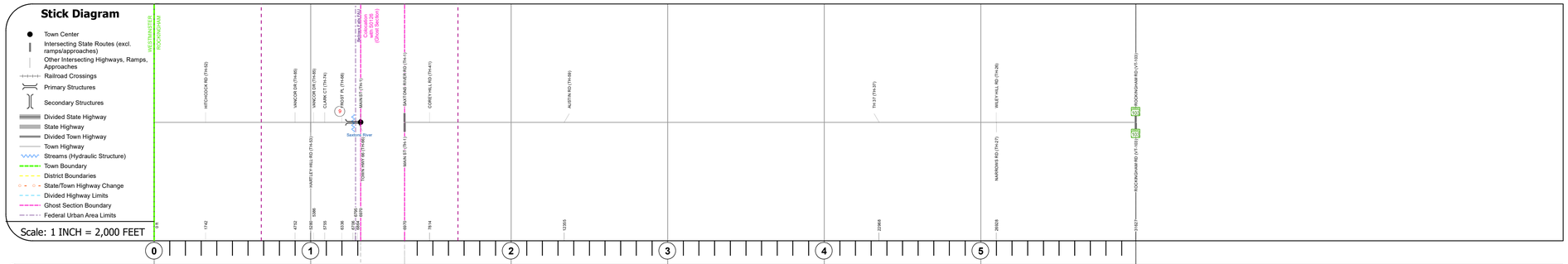

Road Widths



Curves

Grades

Guardrails

Rumblestrips

Historic Projects

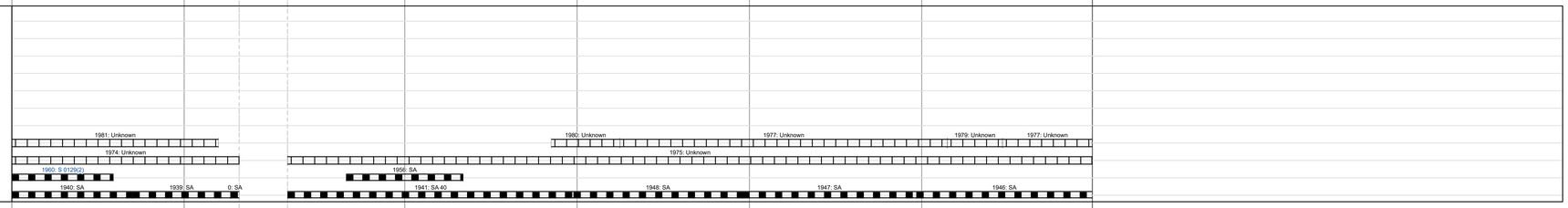

Maintenance Garage

Speed Zone

Functional Class

National Highway System

Limited Access Highway

Customer Service Level

Traffic Counters

AADT

Crash Locations

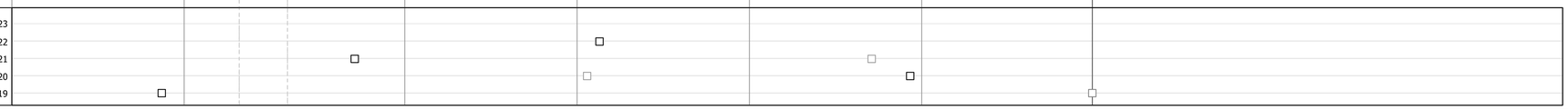

STRUCTURE DESCRIPTIONS

Bridge 9:
Stringer/multi-beam or girder - 2004
Structure No. 200129000913142
Length: 132'
Height: 100.0'
Width: 26.0'
Weight Limit: 0
Facility Carried: TR 03 FAS 129
Structure Type: WELDED PLATE GIRDER
Features Intersected: SAXTONS RIVER
Surface: Bituminous
Inspection Date: 7/2022
Maintenance/Ownership: Town

Historic Projects: Unknown; Retreatment; Resurface; Bituminous Mix; Skinny Mix; Bituminous Seal; Bituminous Concrete; Bituminous Macadam; Cold Plane and Bituminous Concrete; Concrete; Gravel; Surface Treated Gravel; Plant Mix; Reclaimed Base and Bituminous Concrete

Indicated plans available - http://vtransmap01.aot.state.vt.us/rp/dpr/Diwebstore/

Functional Class: 1 - Interstate System; 2 - Other Freeways and Expressways; 3 - Principal Arterial; 4 - Minor Arterial; 5 - Major Collector; 6 - Minor Collector

Speed Zones: 25, 30, 35, 40, 45, 50, 55, 60, 65

Curves: (degrees) Left, Right

Grades: (percent) grade up, grade down

Road Widths (ft)

Traffic Counters: Continuous (CTC); Weigh-In-Motion (WIM); Short-Term, Scheduled; Short-Term, Unscheduled (counter ID)

AADT (AADT)

Crash Locations: Fatal; Injury; Property Damage Only; Unknown Crash Type

High Crash Locations (HCL's) Sections (& Intersections)
HCL No.
1 - 100 (1 - 10); 101 - 200 (11 - 20); 201 - 300 (21 - 30); 301 - 400 (31 - 40); 401 - 800 (41 - 113)

Mileage by Functional Class By Sheet

0129	5 - Major Collector	5.990

Page Total Mileage: 5.990 mi

Mileage by Town By Sheet

ROCKINGHAM - S01291314 Ghost Section - (Maj-0126, MM 3.000 to 2.720)	5.99 of 5.99	

Page Total Mileage: 5.99 mi

DISTRICT	TOWN	Date: 09/26/23	ROUTE
2	ROCKINGHAM	1 of 1 TWN mileage: 0.0 to 5.99	Maj-0129 ETE mileage: 11.38 to 17.37