

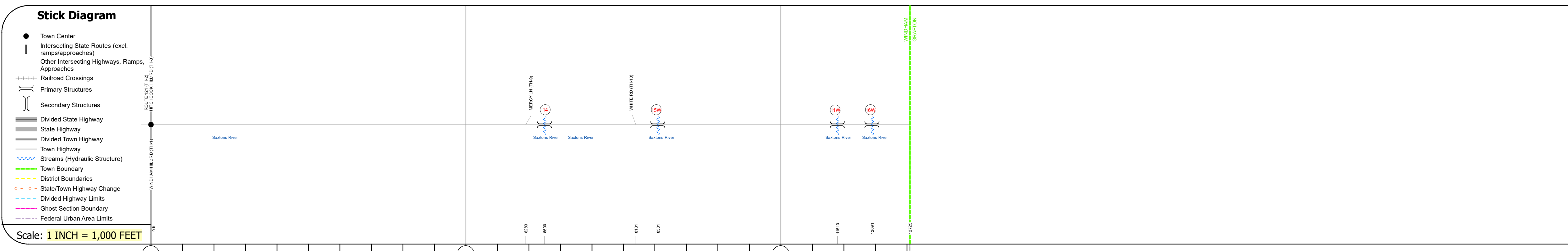
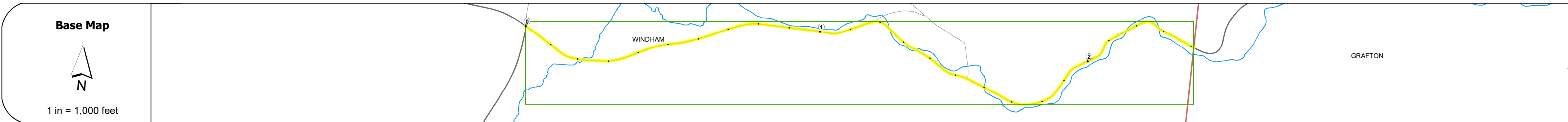
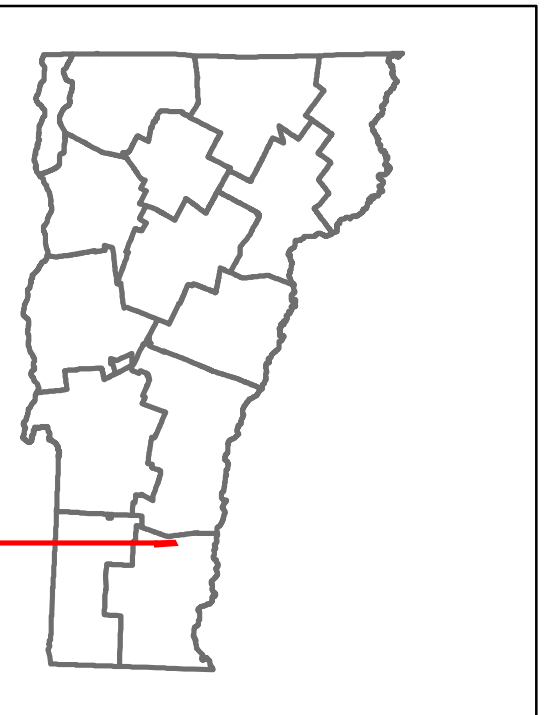


Route Log and Progress Chart

DRAFT

Please Note: Errors and Omissions May Exist.
Contact the VTrans Mapping Section with questions or concerns.

DISTRICT	TOWN	ROUTE
2	WINDHAM	Maj-0126



Road Widths	Travellane: 24	Roadway: 24	Lane Count: 2	Base: 2	Subbase: 2
Curves					
Grades					
Guardrails					
Rumblestrips					
Historic Projects					
Maintenance Garage					
Speed Zone					
Functional Class	5 - Major Collector				
National Highway System					
Limited Access Highway					
Customer Service Level					
Traffic Counters					
AADT	2022: 115	2021: 114	2020: 101	2019: 119	2018: 120
Crash Locations					

STRUCTURE DESCRIPTIONS

<p>Bridge 14: Tee Beam - 1940 Structure No: 200126001413232 Length: 32' Height: 100.0' Width: 20.0' Weight Limit: 0 Facility Carried: TR 02 FAS 126 Structure Type: CONCRETE T-BEAM Features Intersected: SAXTONS RIVER Inspection Date: 7/2022 Maintenance/Ownership: Town</p>
<p>Bridge 15W: Tee Beam - 1940 Structure No: 200126015W13232 Length: 49' Height: 100.0' Width: 22.0' Weight Limit: 0 Facility Carried: TR 02 FAS 126 Structure Type: CONCRETE T-BEAM Features Intersected: SAXTONS RIVER Surface: Bituminous Inspection Date: 7/2022 Maintenance/Ownership: Town</p>
<p>Bridge 11W: Slab - 1978 Structure No: 200126011W13232 Length: 37' Height: 100.0' Width: 24.0' Weight Limit: 0 Facility Carried: TR 02 FAS 126 Structure Type: CONCRETE SLAB Features Intersected: SAXTONS RIVER Surface: Bituminous Inspection Date: 7/2022 Maintenance/Ownership: Town</p>
<p>Bridge 16W: Stringer/multi-beam or girder - 1940 Structure No: 200126016W13232 Length: 74' Height: 100.0' Width: 21.0' Weight Limit: 0 Facility Carried: TR 02 FAS 126 Structure Type: ROLLED BEAM Features Intersected: SAXTONS RIVER Surface: Bituminous Inspection Date: 7/2022 Maintenance/Ownership: Town</p>

Historic Projects <ul style="list-style-type: none"> Unknown Bituminous Concrete Retreatment Resurface Bituminous Mix Skiny Mix Bituminous Seal 	Functional Class <ul style="list-style-type: none"> 1 - Interstate System 2 - Other Freeways and Expressways 3 - Principal Arterial 4 - Minor Arterial 5 - Major Collector 6 - Minor Collector 	Curves <ul style="list-style-type: none"> Left (degrees) Right (degrees) 	Grades <ul style="list-style-type: none"> Left (percent) Right (percent) grade up grade down 	Traffic Counters <ul style="list-style-type: none"> Continuous (CTC) Weight-In-Motion (WIM) Short-Term, Scheduled Short-Term, Unscheduled 	Crash Locations <ul style="list-style-type: none"> Fatal Injury Property Damage Only Unknown Crash Type 	Mileage by Functional Class By Sheet 0126 5 - Major collector 2.410 Page Total Mileage: 2.410 mi	Mileage by Town By Sheet WINDHAM - S01261323 2.41 of 2.41 Page Total Mileage: 2.41 mi	DISTRICT 2	TOWN WINDHAM	Date: 09/25/23	ROUTE Maj-0126 ETE mileage: 0.0 to 2.41
--	--	--	--	---	---	--	---	----------------------	------------------------	-----------------------	--