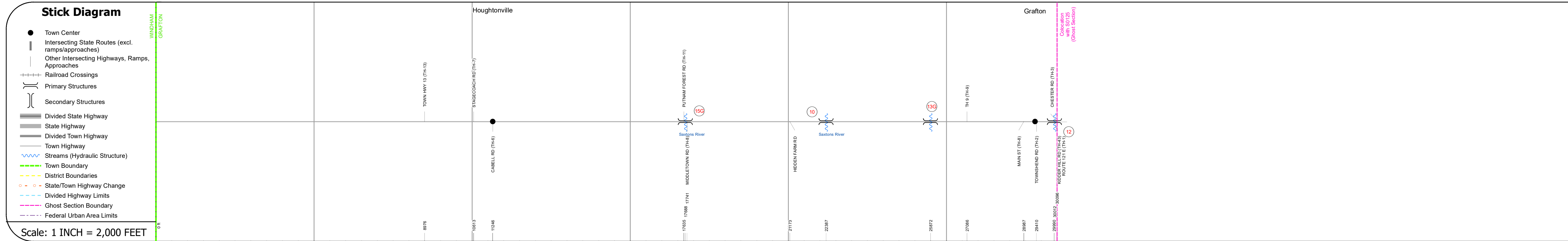
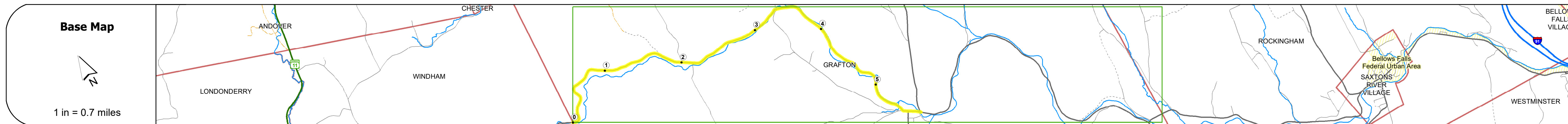
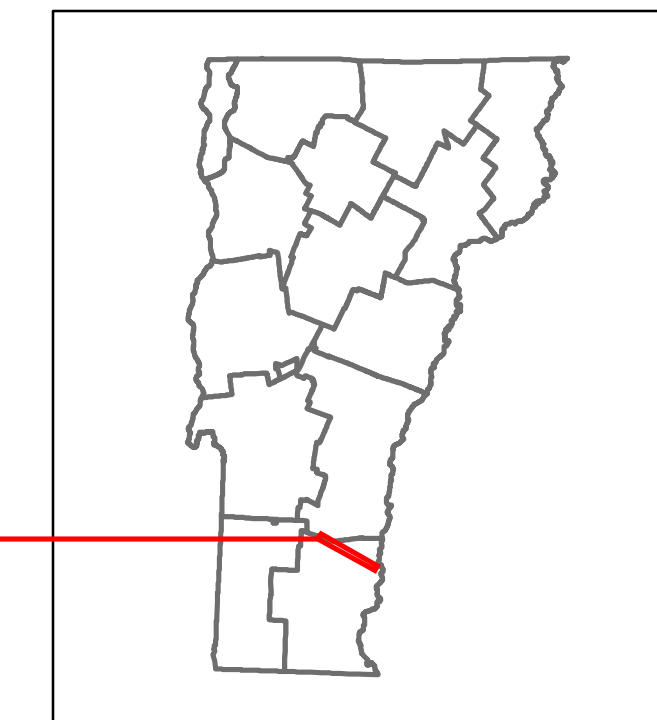


DISTRICT	TOWN	ROUTE
2	GRAFTON	Maj-0126



Scale: 1 INCH = 2,000 FEET	0	1	2	3	4	5
<b>Road Widths</b>	Travellane Roadway Lane Count Base Subbase	22	22	25	24	22
<b>Curves</b>						
<b>Grades</b>						
<b>Guardrails</b>						
<b>Rumblestrips</b>						
<b>Historic Projects</b>			1982: Unknown 1980: Unknown 1975: Unknown 1970: SA			1975: Unknown 1941: SA 570
<b>Maintenance Garage</b>						
<b>Speed Zone</b>						
<b>Functional Class</b>				5		
<b>National Highway System</b>						
<b>Limited Access Highway</b>						
<b>Customer Service Level</b>						
<b>Traffic Counters</b>						
<b>AADT</b>	2022			250		1119
	2021			248		944
	2020			219		833
	2019			258		984
	2018	140			260	1100
<b>Crash Locations</b>	(Incomplete) 2023					
	2022					
	2021					
	2020					
	2019					

### STRUCTURE DESCRIPTIONS

**Bridge 15G:**  
Stringer/multi-beam or girder - 1939  
Structure No: 200126015G13062  
Length: 89'  
Height: 100.0'  
Width: 22.0'  
Weight Limit: 0  
Facility Carried: TR 01 FAS 126  
Structure Type: ROLLED BEAM  
Features Intersected: SAXTONS RIVER  
Surface: Bituminous  
Inspection Date: 7/2022  
Maintenance/Ownership: Town

**Bridge 10:**  
Slab - 1977  
Structure No: 200126001013062  
Length: 52'  
Height: 100.0'  
Width: 27.0'  
Weight Limit: 0  
Facility Carried: TR 01 FAS 126  
Structure Type: PRECAST CONC SLAB  
Features Intersected: SAXTONS RIVER  
Surface: Bituminous  
Inspection Date: 7/2022  
Maintenance/Ownership: Town

**Bridge 13G:**  
Stringer/multi-beam or girder - 1939  
Structure No: 200126013G13062  
Length: 74'  
Height: 100.0'  
Width: 22.0'  
Weight Limit: 0  
Facility Carried: TR 01 FAS 126  
Structure Type: ROLLED BEAM  
Features Intersected: SAXTONS RIVER  
Surface: Bituminous  
Inspection Date: 7/2022  
Maintenance/Ownership: Town

**Bridge 12:**  
Stringer/multi-beam or girder - 1939  
Structure No: 200126001213062  
Length: 75'  
Height: 100.0'  
Width: 24.0'  
Weight Limit: 0  
Facility Carried: TR 01 FAS 126  
Structure Type: ROLLED BEAM  
Features Intersected: SAXTONS RIVER  
Surface: Bituminous  
Inspection Date: 7/2022  
Maintenance/Ownership: Town

<b>Historic Projects</b> Unknown, Retreatment, Resurface, Bituminous Mix, Skiny Mx, Bituminous Seal Bituminous Concrete, Bituminous Macadam, Cold Plane and Bituminous Concrete, Concrete, Surface Treated Gravel, Plant Mix, Reclaimed Base and Bituminous Concrete	<b>Functional Class</b> 1- Interstate System, 2- Other Freeways and Expressways, 3- Principal Arterial, 4- Minor Arterial, 5- Major Collector, 6- Minor Collector	<b>Curves</b> Left (clockwise), Right (counter-clockwise) <b>Grades</b> (downward arrow) grade up, (upward arrow) grade down	<b>Traffic Counters</b> Continuous (CTC), Weigh-In-Motion (WIM), Short-Term, Scheduled, Short-Term, Unscheduled (counter ID)	<b>Crash Locations</b> Fatal, Injury, Property Damage Only, Unknown Crash Type <b>High Crash Locations (HCL's)</b> Sections (& Intersections) 1-100 (1-10), 101-200 (11-20), 201-300 (21-30), 301-400 (31-40), 401-800 (41-113)	<b>Mileage by Functional Class By Sheet</b> 0126 5 - Major collector 5.120	<b>Mileage by Town By Sheet</b> GRAFTON - S01261306 Ghost Section - (Maj-0125, MM 4.140 to 0.260) 5.7 of 5.89	<b>DISTRICT</b> 2	<b>TOWN</b> GRAFTON	<b>Date:</b> 09/26/23	<b>ROUTE</b> Maj-0126 ETE mileage: 2.41 to 8.11
<b>Page Total Mileage: 5.700 mi</b>						<b>Page Total Mileage: 5.7 mi</b>				