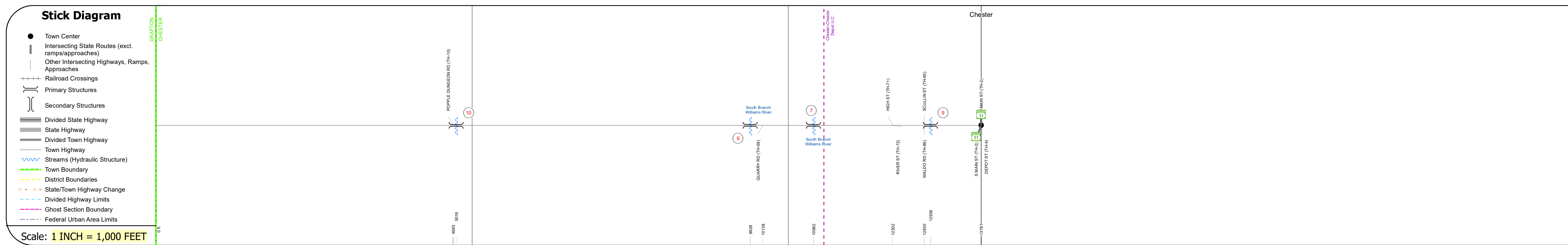
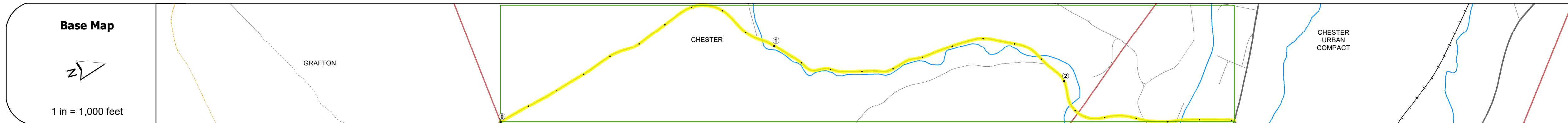
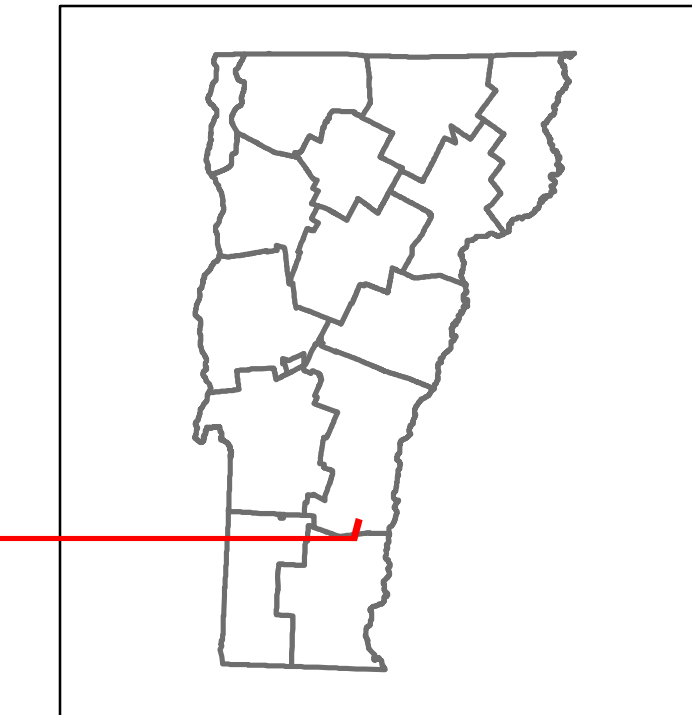


DISTRICT	TOWN	ROUTE
2	CHESTER	Maj-0125



<b>Road Widths</b>	Travellane: 24, 24, 23, 23	Roadway Lane Count: 2, 2, 2, 2	Base: 24, 24, 23, 23	Subbase: 24, 24, 23, 23
<b>Curves</b>				
<b>Grades</b>				
<b>Guardrails</b>				
<b>Rumblestrips</b>				
<b>Historic Projects</b>				
<b>Maintenance Garage</b>				
<b>Speed Zone</b>				
<b>Functional Class</b>	5 - Major Collector			
<b>National Highway System</b>				
<b>Limited Access Highway</b>				
<b>Customer Service Level</b>				
<b>Traffic Counters</b>				
<b>AADT</b>	2022: 772, 766, 787, 929, 670		772, 1231, 1086, 1282, 1300	
<b>Crash Locations</b>				

### STRUCTURE DESCRIPTIONS

- Bridge 10:** Stringer/multi-beam or girder - 1947  
Structure No: 200125001014072  
Length: 69'  
Height: 100.0'  
Width: 24.0'  
Weight Limit: 0  
Facility Carried: TR 03 FAS 125  
Structure Type: ROLLED BEAM  
Features Intersected: S. BR. WILLIAMS RIVER  
Surface: Bituminous  
Inspection Date: 6/2022  
Maintenance/Ownership: Town
- Bridge 6:** Stringer/multi-beam or girder - 1950  
Structure No: 200125000614072  
Length: 59'  
Height: 100.0'  
Width: 24.0'  
Weight Limit: 0  
Facility Carried: TR 03 FAS 125  
Structure Type: ROLLED BEAM  
Features Intersected: S. BR. WILLIAMS RIVER  
Surface: Bituminous  
Inspection Date: 6/2022  
Maintenance/Ownership: Town
- Bridge 7:** Stringer/multi-beam or girder - 1949  
Structure No: 200125000714072  
Length: 74'  
Height: 100.0'  
Width: 24.0'  
Weight Limit: 0  
Facility Carried: TR 03 FAS 125  
Structure Type: ROLLED BEAM  
Features Intersected: S. BR. WILLIAMS RIVER  
Surface: Bituminous  
Inspection Date: 6/2022  
Maintenance/Ownership: Town
- Bridge 9:** Stringer/multi-beam or girder - 1940  
Structure No: 200125000914072  
Length: 99'  
Height: 100.0'  
Width: 21.0'  
Weight Limit: 0  
Facility Carried: TR 03 FAS 125  
Structure Type: ROLLED BEAM  
Features Intersected: MID. BR WILLIAMS RIVER  
Surface: Bituminous  
Inspection Date: 6/2022  
Maintenance/Ownership: Town

<b>Historic Projects</b> <ul style="list-style-type: none"> <li>Unknown</li> <li>Retreatment</li> <li>Resurface</li> <li>Bituminous Mix</li> <li>Skinny Mix</li> <li>Bituminous Seal</li> </ul>	<b>Functional Class</b> <ul style="list-style-type: none"> <li>1 - Interstate System</li> <li>2 - Other Freeways and Expressways</li> <li>3 - Principal Arterial</li> <li>4 - Minor Arterial</li> <li>5 - Major Collector</li> <li>6 - Minor Collector</li> </ul>	<b>Curves</b> <ul style="list-style-type: none"> <li>Left</li> <li>Right</li> </ul>	<b>Grades</b> <ul style="list-style-type: none"> <li>grade up</li> <li>grade down</li> </ul>	<b>Traffic Counters</b> <ul style="list-style-type: none"> <li>Continuous (CTC)</li> <li>Weigh-In-Motion (WIM)</li> <li>Short-Term, Scheduled</li> <li>Short-Term, Unscheduled</li> </ul>	<b>Crash Locations</b> <ul style="list-style-type: none"> <li>Fatal</li> <li>Injury</li> <li>Property Damage Only</li> <li>Unknown Crash Type</li> </ul>	<b>Mileage by Functional Class By Sheet</b> 0125 5 - Major collector 2.610	<b>Mileage by Town By Sheet</b> CHESTER - S01251407 2.61 of 2.61	<b>DISTRICT</b> 2	<b>TOWN</b> CHESTER	<b>Date:</b> 09/25/23	<b>ROUTE</b> Maj-0125 ETE mileage: 18.61 to 21.22
<b>Speed Zones</b> 25 30 35 40 45 50 55 60 65						<b>Page Total Mileage: 2.610 mi</b>		<b>Page Total Mileage: 2.61 mi</b>			