


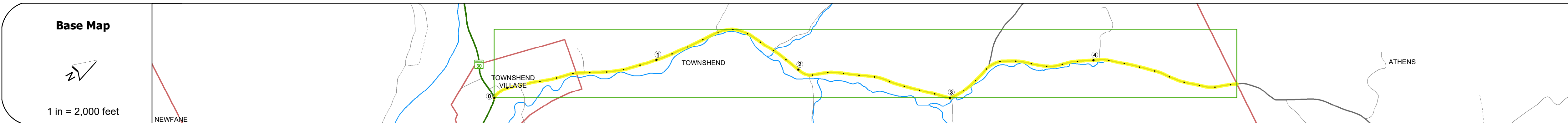
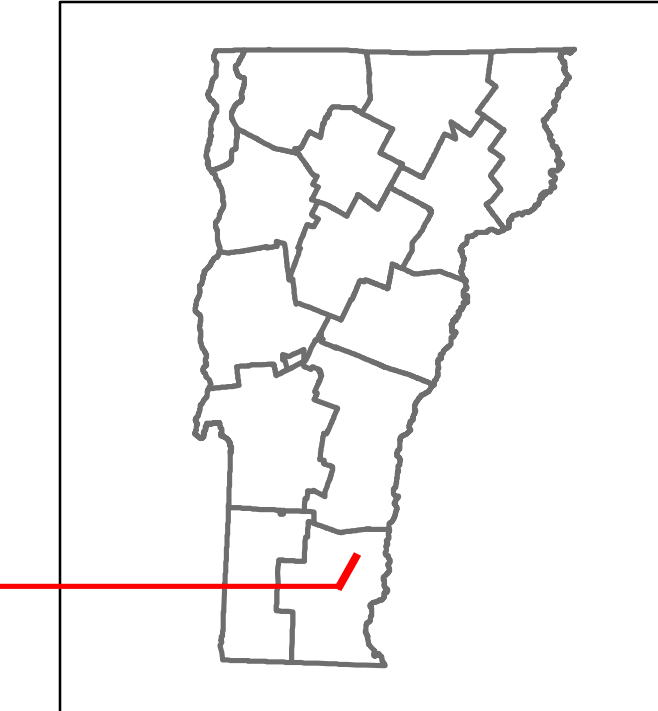


Route Log and Progress Chart

DRAFT

Please Note: Errors and Omissions May Exist.
Contact the VTrans Mapping Section with questions or concerns.

DISTRICT	TOWN	ROUTE
2	TOWNSHEND	Maj-0125



STRUCTURE DESCRIPTIONS

Bridge 4:
Culvert (Arch) - 1900
Structure No: 200125000413172
Length: 20'
Height: 100.0'
Width: 26.0'
Weight Limit: 0
Facility Carried: TR 01 FAS 125
Structure Type: STONE ARCH W CGMPA
Features Intersected: SIMPSON BROOK
Inspection Date: 6/2022
Maintenance/Ownership: Town

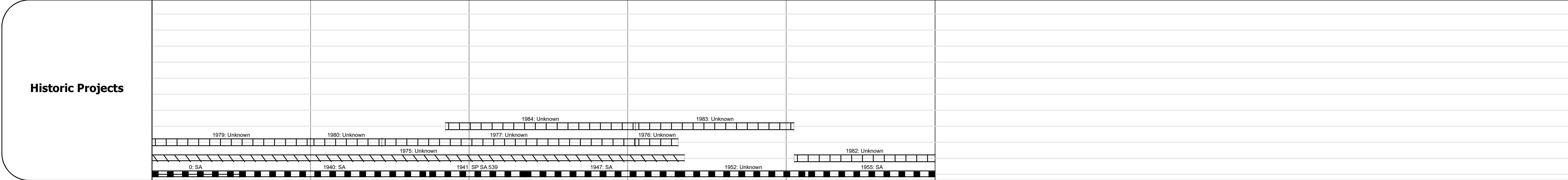
Road Widths	Travellane	Roadway	Lane Count	Base	Subbase
			22	27	2

Curves	
--------	--

Grades	
--------	--

Guardrails	
------------	--

Rumblestrips	
--------------	--



Maintenance Garage	
--------------------	--

Speed Zone	
------------	--

Functional Class	5
------------------	---

National Highway System	
-------------------------	--

Limited Access Highway	
------------------------	--

Customer Service Level	
------------------------	--

Traffic Counters	
------------------	--

AADT	2022	1285	922
	2021	1275	509
	2020	1125	407
	2019	1328	480
	2018	1300	480

Crash Locations	(Incomplete) 2023				
	2022				
	2021				
	2020				
	2019				

Historic Projects Unknown, Retreatment, Resurface, Bituminous Mix, Skiny Mix, Bituminous Seal Bituminous Concrete, Cold Plane and Bituminous Concrete, Reclaimed Base and Bituminous Concrete, Surface Treated Gravel, Plant Mix, Reclaimed Base and Bituminous Concrete	Functional Class 1 - Interstate System, 2 - Other Freeways and Expressways, 3 - Principal Arterial, 4 - Minor Arterial, 5 - Major Collector, 6 - Minor Collector	Curves Left, Right, Grades (up/down), Road Widths (ft)	Traffic Counters Continuous (CTC), Weigh-In-Motion (WIM), Short-Term, Scheduled, Short-Term, Unscheduled Crash Locations Fatal, Injury, Property Damage Only, Unknown Crash Type High Crash Locations (HCL's) HCL No. 1-100, 101-200, 201-300, 301-400, 401-800	Mileage by Functional Class By Sheet 0125 5 - Major Collector 4.940		Mileage by Town By Sheet TOWNSHEND - S01251317 4.94 of 4.94		DISTRICT 2	TOWN TOWNSHEND	Date: 09/26/23	ROUTE Maj-0125 ETE mileage: 0.0 to 4.94
				Page Total Mileage: 4.940 mi		Page Total Mileage: 4.94 mi					

For More Information Contact - Vermont Agency of Transportation, Policy, Planning and Intermodal Development Division - Mapping Section, 219 North Main Street, Barre, VT 05641 Telephone: 802-828-2600.