


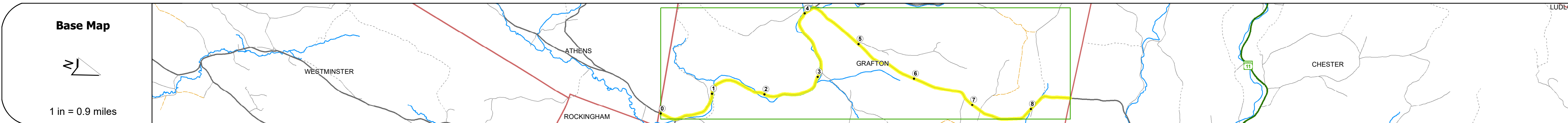
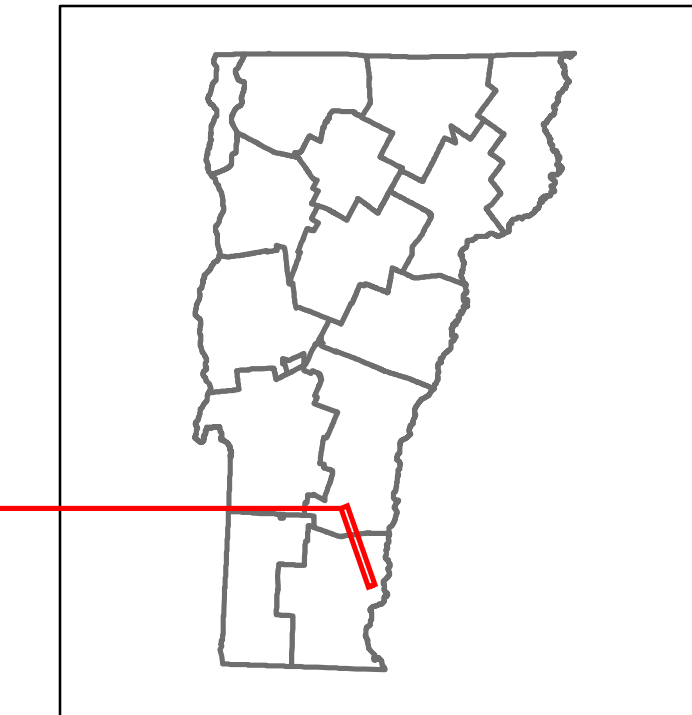


Route Log and Progress Chart

DRAFT

Please Note: Errors and Omissions May Exist.
Contact the VTrans Mapping Section with questions or concerns.

DISTRICT	TOWN	ROUTE
2	GRAFTON	Maj-0125



Road Widths	Travellane: 23, 22, 28, 22, 22, 22, 22, 26 Roadway Lane Count: 2, 2, 2, 2, 2, 2, 2, 2 Base: 2, 2, 2, 2, 2, 2, 2, 2 Subbase: 2, 2, 2, 2, 2, 2, 2, 2
Curves	19.1, 7.5, 5, 7.5, 4, 7.5, 6, 3
Grades	
Guardrails	
Rumblestrips	
Historic Projects	1985: Unknown, 1988: BRS 0125(3), 1989: BHS 0125(2), 1978: Unknown, 1977: Unknown, 1975: Unknown, 1974: Unknown, 1976: Unknown, 1977: Unknown, 1979: Unknown, 1999: S 0126(1) SA, 1940: SA, 1949: SA 579, 1952: S 235(3), 1966: S 235(1), 1995: S 235(1)
Maintenance Garage	
Speed Zone	
Functional Class	5
National Highway System	
Limited Access Highway	
Customer Service Level	
Traffic Counters	
AADT	2022: 901, 913, 833, 983, 1000; 2021: 772, 766, 676, 798; 2020: 800, 670; 2019: 800, 670; 2018: 800, 670
Crash Locations	(Incomplete) 2023, 2022, 2021, 2020, 2019

STRUCTURE DESCRIPTIONS

Bridge 18:
Stringer/multi-beam or girder - 1997
Structure No: 200125001813062
Length: 125'
Height: 100.0'
Width: 27.0'
Weight Limit: 0
Facility Carried: TR 01 FAS 125
Structure Type: WELDED CURVED GIRDER
Features Intersected: SAXTONS RIVER
Surface: Bituminous
Inspection Date: 6/2022
Maintenance/Ownership: Town

Bridge 19:
Stringer/multi-beam or girder - 1939
Structure No: 200125001913062
Length: 166'
Height: 100.0'
Width: 24.0'
Weight Limit: 0
Facility Carried: TR 01 FAS 125
Structure Type: 2 SPAN ROLLED BEAM
Features Intersected: SAXTONS RIVER
Surface: Bituminous
Inspection Date: 6/2022
Maintenance/Ownership: Town

Bridge 20:
Stringer/multi-beam or girder - 1937
Structure No: 200125002013062
Length: 191'
Height: 100.0'
Width: 30.0'
Weight Limit: 0
Facility Carried: TR 01 FAS 125
Structure Type: 3 SPAN ROLLED BEAM
Features Intersected: SAXTONS RIVER
Surface: Bituminous
Inspection Date: 6/2022
Maintenance/Ownership: Town

Historic Projects Unknown, Bituminous Concrete, Surface Treated, Retreatment, Bituminous Macadam, Gravel, Resurface, Cold Plane and Plant Mix, Bituminous Mix, Bituminous Concrete, Reclaimed Base and Expressways, Concrete, Bituminous Seal, Gravel	Functional Class 1 - Interstate System, 2 - Other, 3 - Principal Arterial, 4 - Minor Arterial, 5 - Major Collector, 6 - Minor Collector	Curves Left, Right, Grades, Left, Right, Grades, Left, Right, Grades	Traffic Counters Continuous (CTC), Weigh-In-Motion (WIM), Short-Term, Scheduled, Short-Term, Unscheduled	Crash Locations Fatal, Injury, Property Damage Only, Unknown Crash Type, High Crash Locations (HCL's)	Mileage by Functional Class By Sheet 0125 5 - Major collector 8.680	Mileage by Town By Sheet GRAFTON - S01251306 8.68 of 8.68	DISTRICT 2	TOWN GRAFTON	Date: 09/26/23	ROUTE Maj-0125 ETE mileage: 9.93 to 18.61	
Page Total Mileage: 8.680 mi						Page Total Mileage: 8.68 mi					

For More Information Contact - Vermont Agency of Transportation, Policy, Planning and Intermodal Development Division - Mapping Section, 219 North Main Street, Barre, VT 05641 Telephone: 802-828-2600.