

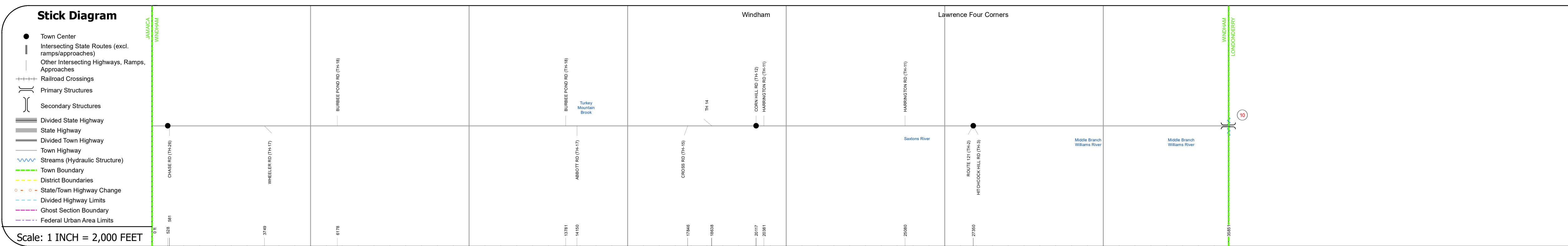
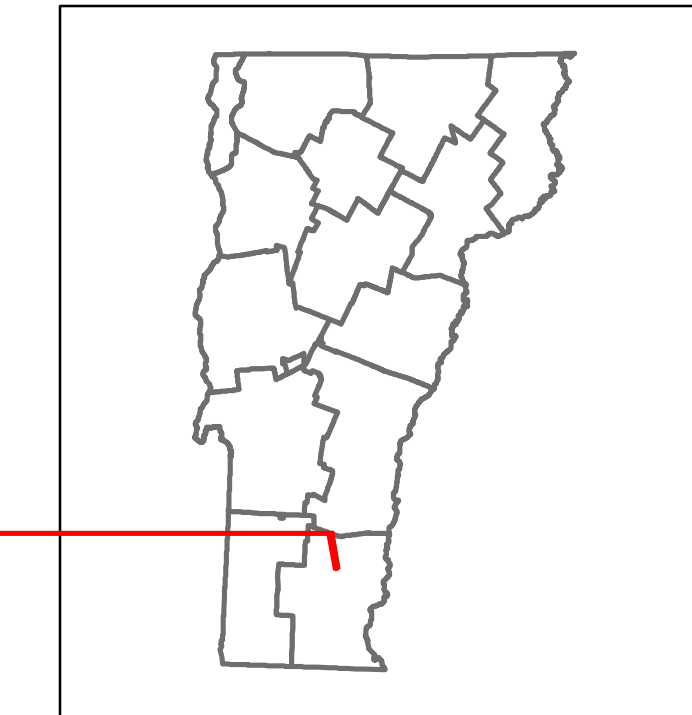


Route Log and Progress Chart

DRAFT



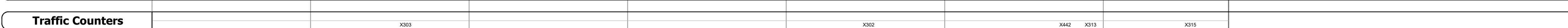





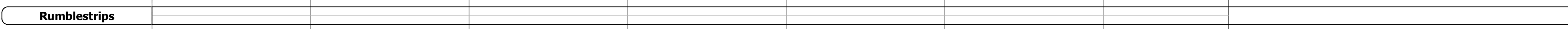

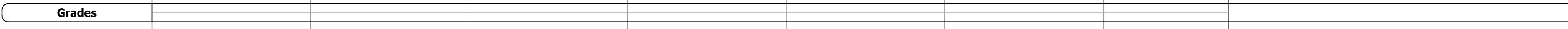
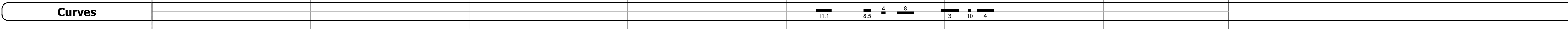
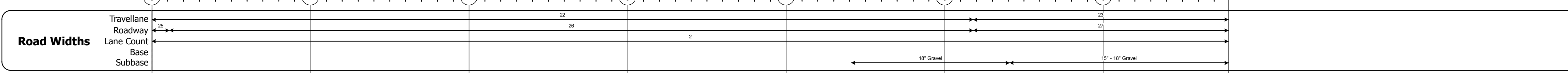
Please Note: Errors and Omissions May Exist.
Contact the VTrans Mapping Section with questions or concerns.

DISTRICT	TOWN	ROUTE
2	WINDHAM	Maj-0123



STRUCTURE DESCRIPTIONS

Bridge 10:
Slab - 1961
Structure No. 200123001013232
Length: 25'
Height: 100.0'
Width: 31.0'
Weight Limit: 0
Facility Carried: TR 02 FAS 123
Structure Type: CONCRETE SLAB
Features Intersected: MID. BR WILLIAMS RIVER
Surface: Bituminous
Inspection Date: 7/2022
Maintenance/Ownership: Town



Historic Projects Unknown, Retreatment, Resurface, Bituminous Mix, Skiny Mix, Bituminous Seal Bituminous Concrete, Cold Plane and Bituminous Concrete, Concrete, Reclaimed Base and Bituminous Concrete, Surface Treated Gravel, Plant Mix, Reclaimed Base and Bituminous Concrete	Functional Class 1 - Interstate System, 2 - Other Freeways and Expressways, 3 - Principal Arterial, 4 - Minor Arterial, 5 - Major Collector, 6 - Minor Collector	Curves Left (degrees), Right (degrees) Grades (percent) grade up, (percent) grade down Road Widths (ft)	Traffic Counters Continuous (CTC), Weigh-In-Motion (WIM), Short-Term, Scheduled, Short-Term, Unscheduled (counter ID) AADT (AADT)	Crash Locations Fatal, Injury, Property Damage Only, Unknown Crash Type High Crash Locations (HCL's) Sections (& Intersections) HCL No. 1-100 (1-10), 101-200 (11-20), 201-300 (21-30), 301-400 (31-40), 401-800 (41-113)	Mileage by Functional Class By Sheet 0123 5 - Major collector 6.790		Mileage by Town By Sheet WINDHAM - S01231323 6.79 of 6.79		DISTRICT 2	TOWN WINDHAM	Date: 09/26/23	ROUTE Maj-0123 ETE mileage: 3.11 to 9.9
					Page Total Mileage: 6.790 mi		Page Total Mileage: 6.790 mi					