

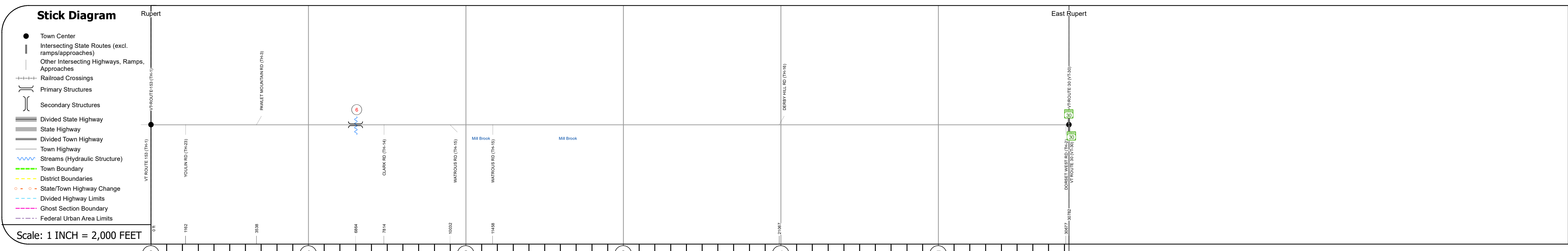
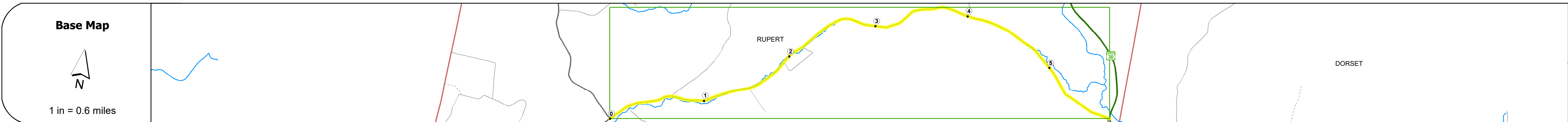
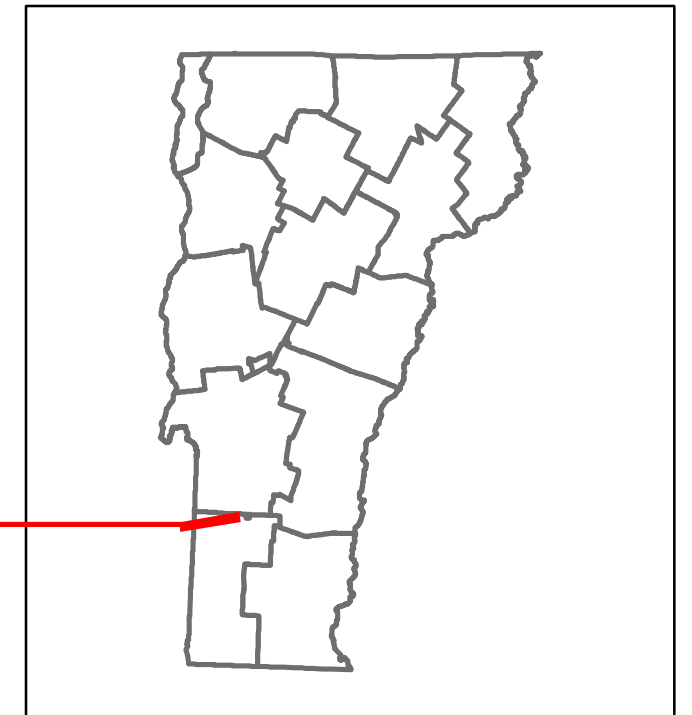


Route Log and Progress Chart

DRAFT

Please Note: Errors and Omissions May Exist.
Contact the VTrans Mapping Section with questions or concerns.

DISTRICT	TOWN	ROUTE
1	RUPERT	Maj-0122



STRUCTURE DESCRIPTIONS

Bridge 6:
Culvert - 2004
Structure No: 200122000602102
Length: 32'
Height: 100.0'
Weight Limit: 0
Facility Carried: TR 02 FAS 122
Structure Type: SEGMENTAL RC BOX
Features Intersected: MILL BROOK
Inspection Date: 6/2022
Maintenance/Ownership: Town

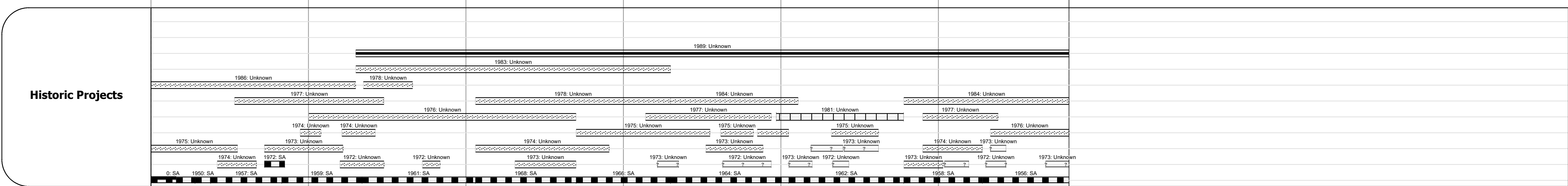
Road Widths	Travellane	22
Roadway	Lane Count	24
Base		2
Subbase		

Curves	
---------------	--

Grades	
---------------	--

Guardrails	
-------------------	--

Rumblestrips	
---------------------	--



Maintenance Garage	
---------------------------	--

Speed Zone	
-------------------	--

Functional Class	5
-------------------------	---

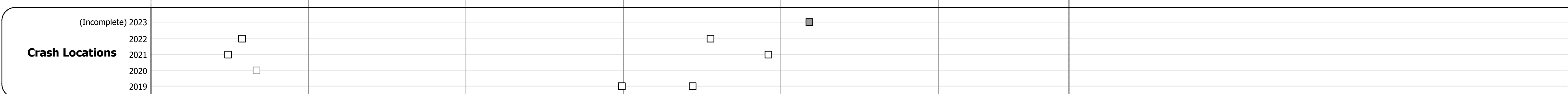
National Highway System	
--------------------------------	--

Limited Access Highway	
-------------------------------	--

Customer Service Level	
-------------------------------	--

Traffic Counters	8701
-------------------------	------

AADT	2022	902
	2021	895
	2020	790
	2019	753
	2018	750



Historic Projects Unknown, Retreatment, Resurface, Bituminous Mix, Skiny Mix, Bituminous Seal Bituminous Concrete, Cold Plane and Bituminous Concrete, Concrete, Reclaimed Base and Bituminous Concrete, Surface Treated Gravel, Plant Mix, Reclaimed Base and Bituminous Concrete	Functional Class 1 - Interstate System, 2 - Other Freeways and Expressways, 3 - Principal Arterial, 4 - Minor Arterial, 5 - Major Collector, 6 - Minor Collector	Curves Left, Right, Grades Left, Right, grade up, grade down	Traffic Counters Continuous (CTC), Weigh-In-Motion (WIM), Short-Term, Scheduled, Short-Term, Unscheduled	Crash Locations Fatal, Injury, Property Damage Only, Unknown Crash Type, High Crash Locations (HCL's)	Mileage by Functional Class By Sheet 0122 5 - Major collector 5.830	Mileage by Town By Sheet RUPERT - S01220210 5.83 of 5.83	DISTRICT 1	TOWN RUPERT	Date: 09/26/23	ROUTE Maj-0122
					Page Total Mileage: 5.830 mi	Page Total Mileage: 5.83 mi	1 of 1 TWN mileage: 0.0 to 5.83	ETE mileage: 0.0 to 5.83		

For More Information Contact - Vermont Agency of Transportation, Policy, Planning and Intermodal Development Division - Mapping Section, 219 North Main Street, Barre, VT 05641 Telephone: 802-828-2600.